

















- Legend**
-  Railway
 -  CityMain
 -  CityMajor
 -  ExpressHwy
 -  MajorRoad
 -  MinorRoad
 -  NationalHwy
 -  StateHwy
 -  Industrial Area
 -  Plantation
 -  River/Waterbody
 -  Hillocks
 -  Building
 -  City Boundary
 -  Neatline
 -  Buffer

Surrounding Area

Vadodara	Ajod
Padra	Kumetha
Khanpur	Bhaupura
Bhaniyara	Varnama
Dumad	Padmala
Adodara	Dasharath
Sisva	Sikandarpura
Alamgir	Jesangpura
Sayajipura	Anagadh
Virod	Rayaka
Nimetha	Pilol
Koyli	Bhayli
Maretha	Gorva
Kodali	Talsat
Sama	Vemali
Morlipura	Ratanpur
Sukhlipur	Fajalpur (Sankarda)
Amaliyara	Karodiya
Kalali	Udera
Sankarda	Asoj
Ankodiya	Harni

Submission of EOI to PNGRB.
Proposed Vadodara City License Area.
City Area 477 Sq. Km.



0 0.5 1 2 Kilometers

1 centimeter equals 0.8 kilometers

SUBMITTED BY	RELIANCE INDUSTRIES LTD.	
MAP TITLE	PROPOSED VADODARA CITY LICENSE AREA	
MAP NUMBER	RIL/CGD/EOI/VDDR/0809/011	REV - 00

