


















- Legend**
-  Railway
 -  CityMain
 -  CityMajor
 -  ExpressHwy
 -  MajorRoad
 -  MinorRoad
 -  NationalHwy
 -  StateHwy
 -  Industrial Area
 -  Plantation
 -  River/Waterbody
 -  Hillocks
 -  Building
 -  City Boundary
 -  Neatline
 -  Buffer

- Surrounding Area**
- Kanpur
 - Barahat Kachhar
 - Hora Bangar
 - Ganga Ghat
 - Fatehdur Dakshin
 - Pem
 - Biritiyan Bithoor
 - Pankabahadur Nagar
 - Bahlolpur
 - Bagdodhi Bangar
 - Sahejani
 - Pargahi Bangar
 - Hora Kachhar
 - Patarsa
 - Bhavanipur

Submission of EOI to PNGRB.
 Proposed Kanpur City License Area.
 City Area 465 Sq. Km.



0 0.5 1 2 Kilometers

1 centimeter equals 0.75 kilometers

SUBMITTED BY	RELIANCE INDUSTRIES LTD.	
MAP TITLE	PROPOSED KANPUR CITY LICENSE AREA	
MAP NUMBER	RIL/CGD/EOI/KNPR/0809/049	REV - 00

