


















- Legend**
-  Railway
  -  CityMain
  -  CityMajor
  -  ExpressHwy
  -  MajorRoad
  -  MinorRoad
  -  NationalHwy
  -  StateHwy
  -  Industrial Area
  -  Plantation
  -  River/Waterbody
  -  Hillocks
  -  Building
  -  City Boundary
  -  Neatline
  -  Buffer

Surrounding Area	
Anekal	HOODY-WHITEFIELD ROAD
Bangaluru	HOSUR MAIN ROAD
Bangaluru South	HOSUR MAIN ROAD, SITE NO.2
B. M. SHANKARAPPA ESTATE	INDL AREA DODDABALLAP
BANGALORE (BRIGADE ROAD)	INDUSTRIAL SUBURB YESHWANTH
BANGALORE (TUMK ROAD)	JP NAGAR
BANNERGHATTA	KANAKAPURA ROAD
BATTAHALLI	KASTURBA NAGAR
BEGUR CROSS ROAD	KIADB INDUSTRIAL AREA JIGANI
BEGUR HOBLI	M G ROAD
BEGUR ROAD	MADIWALA POST
BIDADI	MAGADI ROAD
BIDARHALLI	MAHADEVAPURA
BICON PARK	MISSION ROAD
BOMANAHALLI	MUNESHWARA BLOCK
BOMMANAHALLI	MYSORE ROAD
BOMMASANDRA INDUSTRIALAREA	NEW THIPPASANDRA POST
CAMPUS WHITEFIELD	Peenya II Stage Indl Est
D. KRISHNA REDDY LAYOUT	RICHMOND ROAD
DEEPANJALI NAGAR	TELOGARAHALLI ROAD, ANEKAL
DODDA BEGUR	TUMKUR ROAD
DODDANEKUNDI INDUSTRIAL AREA	VIRGONAGAR
ELECTRONIC CITY	VITTAL NAGAR
GANDHI NAGAR	VIVESWARIAH INDUSTRIAL AREA
Gubbanna Industrial Estate	WHITEFIELD
HMT INDUSTRIAL ESTATE	WHITEFIELD ROAD

Submission of EOI to PNGRB.  
Proposed Bangalore City License Area.  
City Area 1246 Sq. Km.



1 centimeter equals 1.5 kilometers

SUBMITTED BY	<b>RELIANCE INDUSTRIES LTD.</b>	
MAP TITLE	<b>PROPOSED BANGALORE CITY LICENSE AREA</b>	
MAP NUMBER	RIL/CGD/EOI/BANG/0809/015	REV - 00