
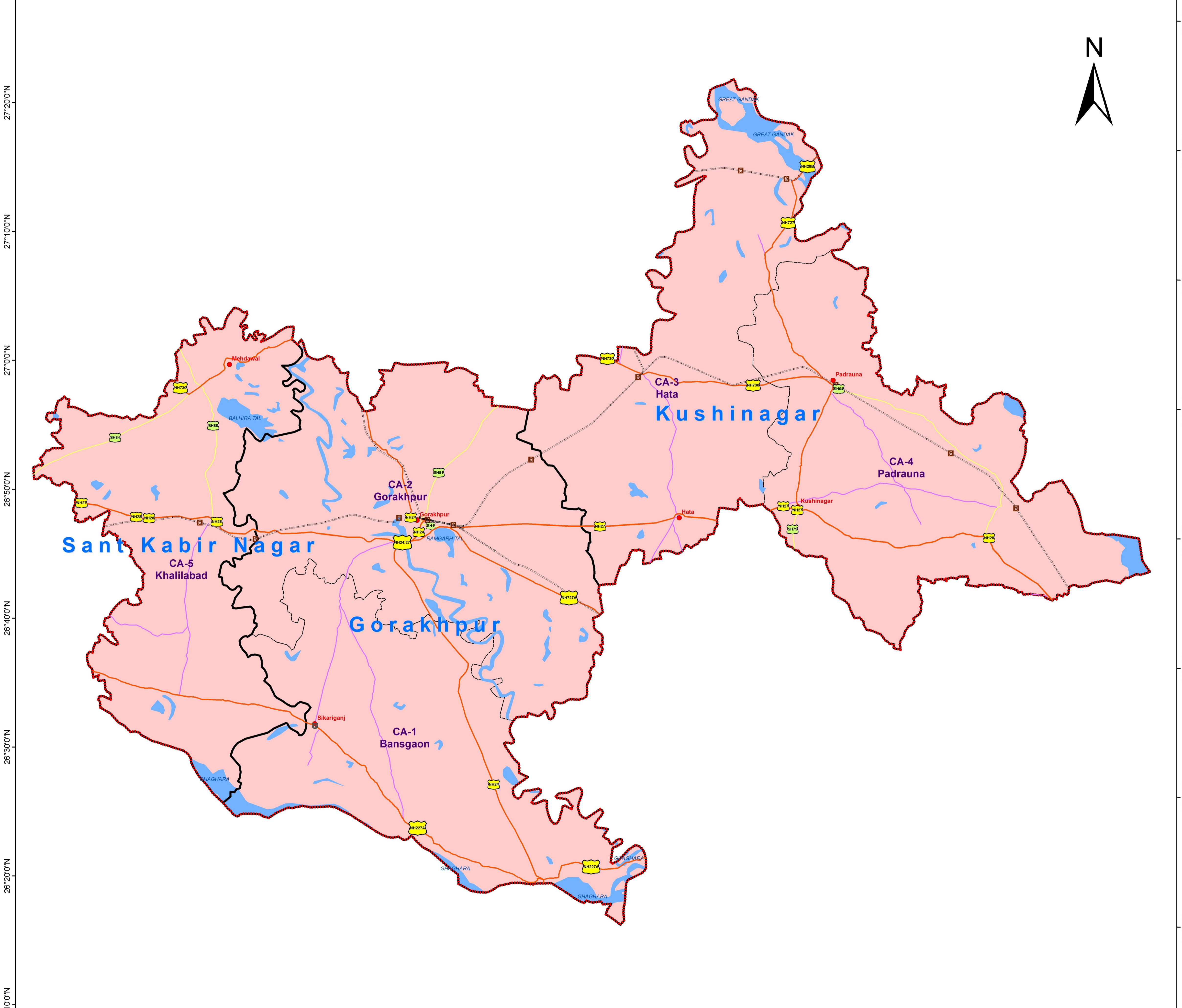
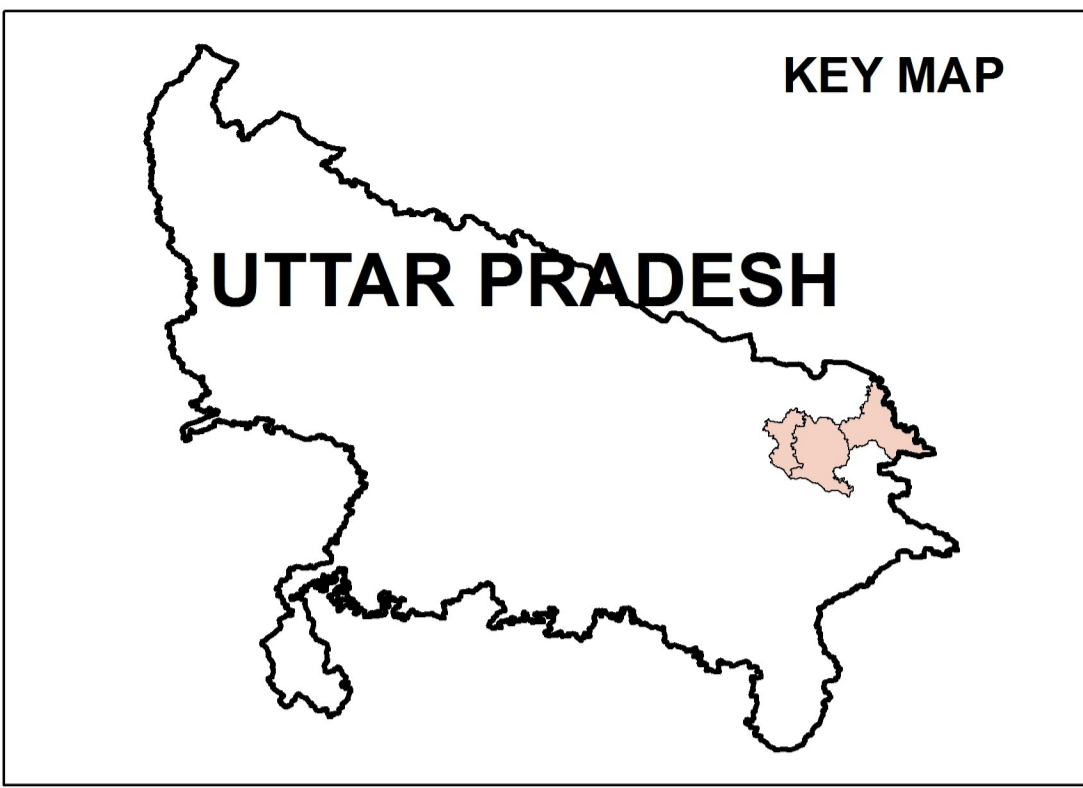


83°0'0"E 83°10'0"E 83°20'0"E 83°30'0"E 83°40'0"E 83°50'0"E 84°0'0"E 84°10'0"E 84°20'0"E 84°30'0"E



27°20'0"N
27°10'0"N
27°0'0"N
26°50'0"N
26°40'0"N
26°30'0"N
26°20'0"N
26°10'0"N

GEOGRAPHICAL AREA GORAKHPUR, KUSHINAGAR AND SANT KABIR NAGAR DISTRICTS

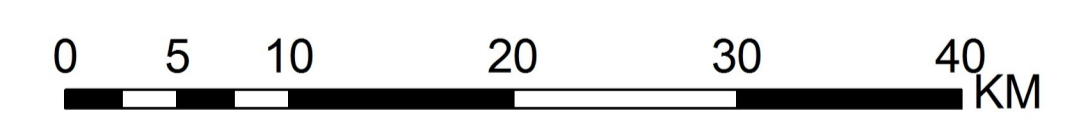


Total Geographical Area (Sq Km)	7406.55
No. of Charge Area	14
Total Household	1694580
Total Population	10853389

CHARGE AREA ID	NAME
CA-1	Bansgaon
CA-2	Padrauna
CA-3	Khalilabad
CA-4	Campierganj
CA-5	Sahjanwa
CA-6	Gorakhpur
CA-7	Khajni
CA-8	Gola
CA-9	Chauri Chaura
CA-10	Hata
CA-11	Kasya
CA-12	Tamkushi Raj
CA-13	Mehdawal
CA-14	Ghanghata

LEGEND

- VECTOR**
- TOWN
- ⦿ DISTRICT HEADQUARTER
- RAILWAY
- MAJOR DISTRICT ROAD
- STATE HIGHWAY
- NATIONAL HIGHWAY
- WATER BODY
- ▭ GA BOUNDARY
- FOREST
- ▭ DISTRICT BOUNDARY
- ▭ SUBDISTRICT BOUNDARY
- LANDMARK**
- RAILWAY STATION
- Ⓜ POLICE STATION



PETROLEUM AND NATURAL GAS REGULATORY BOARD
1st Floor, World Trade Centre, Babar Road, New Delhi-110001

Map No.	2018/81
Date	Mar-18
Map Title	Geographical Area Gorakhpur, Kushinagar and Sant Kabir Nagar Districts.

82°50'0"E 83°0'0"E 83°10'0"E 83°20'0"E 83°30'0"E 83°40'0"E 83°50'0"E 84°0'0"E 84°10'0"E 84°20'0"E