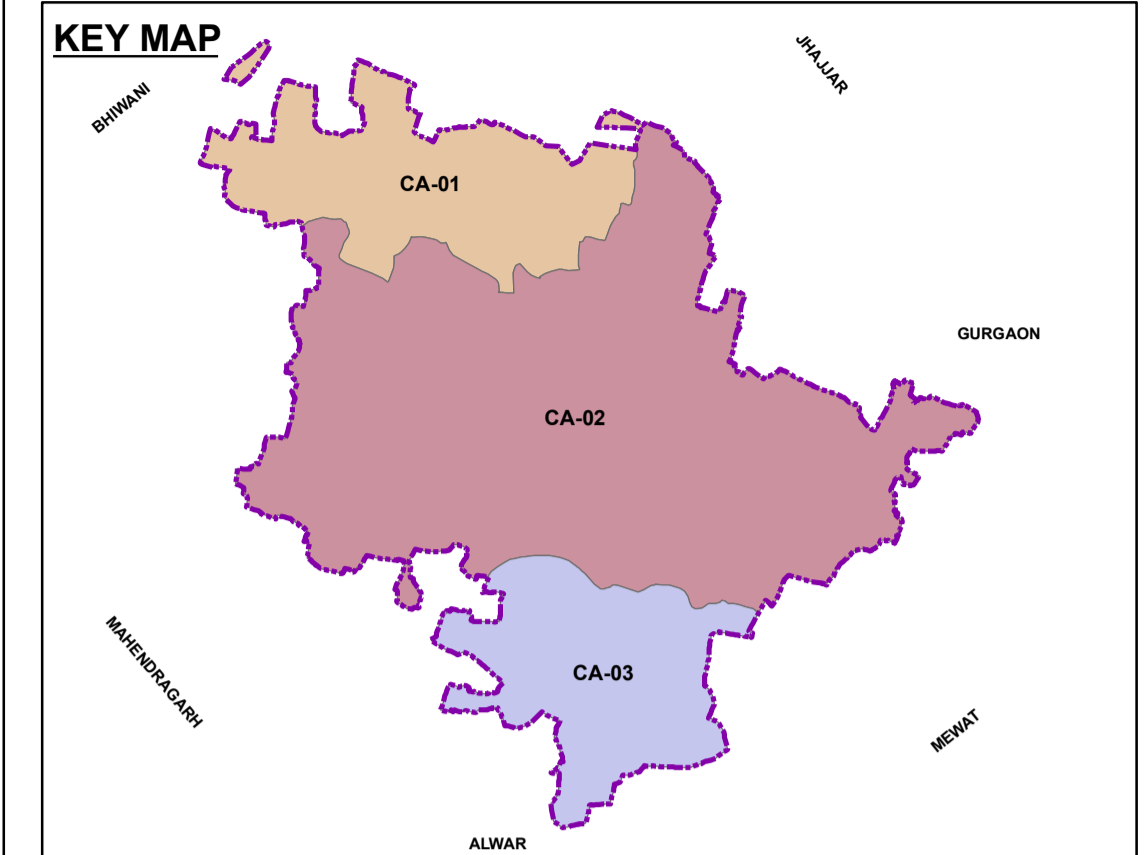


REWARI DISTRICT GEOGRAPHICAL AREA (HARYANA)



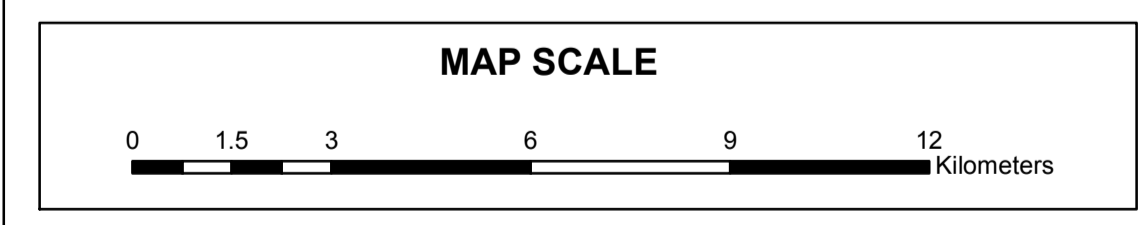
Total Population within the Geographical Area as per 2011	
9.00 Lacs. (Approx.)	
Total Geographical Area (Sq.KMs)	No. Charge Areas
1519	3
Charge Areas Identification	Tahsil Names
CA-01	Kosli
CA-02	Rewari
CA-03	Bawal

LEGEND


- LANDMARKS**
- DISTRICT HEAD QUARTER
 - MANDAL HEAD QUARTER
 - MAJOR TOWNS
- VECTORS**
- NATIONAL HIGHWAY
 - STATE HIGHWAY
 - MAJOR ROAD
 - RAILWAY
 - GA BOUNDARY
 - WATER BODIES
- VILLAGE POPULATION**
- ▲ VILLAGE WITH POPULATION 5000 AND ABOVE

REMARKS:-

- i. Landmarks are indicative in nature.
- ii. Each charge area is depicted in different color and is enclosed by physical features such as roads, rivers, railway tracks or administrative boundaries as shown in the map.
- iii. This map is a part of 'application-cum-bid document' for the Rewari District Geographical area.



CA Name	Village With Population > 5000	Road/s Passing Through
CA-01	Nahar, Bhakali, Gudiani	SH 22, SH 24
CA-02	Gurawara, Zainabad, Aakera, Ghatal Mahaniawas, Maheshari, Nanadrampur	NH 8, NH 71, NH 71B, SH 24, SH 26, SH 15,
CA-03	Bas, Gokalgarh, Dahina, Siha, Manethi, Rampura	NH 8, SH 15, SH 52



Map No.	PNGRB/CGD/BID/6/2015/21/GA-Rewari District
Date	June -2015
Map Title	Rewari District Geographical Area