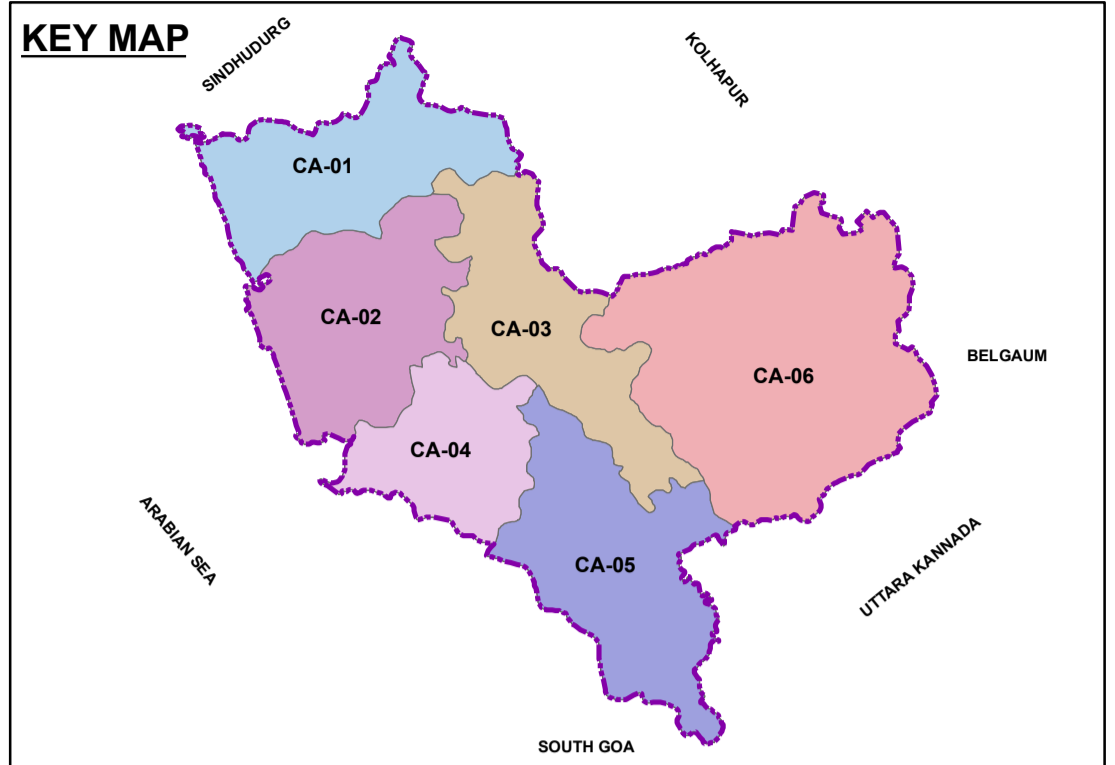


NORTH GOA DISTRICT GEOGRAPHICAL AREA (GOA)




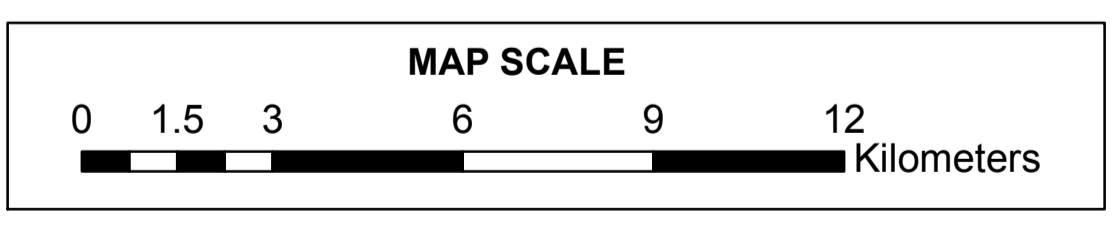
Total Population within the Geographical Area as per 2011	
8.18 Lacs (Approx.)	
Total Geographical Area (Sq.KMs)	No. Charge Areas
1675.81	6
Charge Areas Identification	Tahsil Names
CA-01	Pernem
CA-02	Bardez
CA-03	Bicholim
CA-04	Tiswadi
CA-05	Ponda
CA-06	Satari

LEGEND

- LANDMARKS**
- DISTRICT HEAD QUARTER
 - MANDAL HEAD QUARTER
 - MAJOR TOWNS
- VECTORS**
- NATIONAL HIGHWAY
 - STATE HIGHWAY
 - MAJOR ROAD
 - RAILWAY
 - ▭ GA BOUNDARY
 - WATER BODIES
- VILLAGE POPULATION**
- ▲ VILLAGE WITH POPULATION 5000 AND ABOVE

REMARKS:-

- i. Landmarks are indicative in nature.
- ii. Each charge area is depicted in different color and is enclosed by physical features such as roads, rivers, railway tracks or administrative boundaries as shown in the map.
- iii. This map is a part of 'application-cum-bid document' for the North Goa District Geographical area.



CA Name	Village With Population > 5000	Road/s Passing Through
CA-01	Corgo, Arambol, Mandrem, Morjim, Dargalim	NH 17,
CA-02	Siolim, Anjuna, Guirim, Calangute, Saligao, Socorro, Pilerne, Candolim, Nerul, Penha-de-Franca, Salvador do Mundo, Aldona, Tivim	NH 17, SH 31
CA-03	Latambarcem, Maem, Carapur, Onda, Pale	SH 31, SH 130, SH 124
CA-04	Chorao, Murda, Calapor, Bambolim, Ella, Taleigao, Reis Magos, Corlim	NH 17, NH 4A
CA-05	Candola, Marciam, Priol, Bandora, Curti, Quela, Betora, Usgao, Borim	NH 17 B, NH 4A, SH 31
CA-06		SH 31, SH 124

Map No.	PNGRB/CGD/BID/6/2015/22/GA-North Goa District
Date	June -2015
Map Title	North Goa District Geographical Area