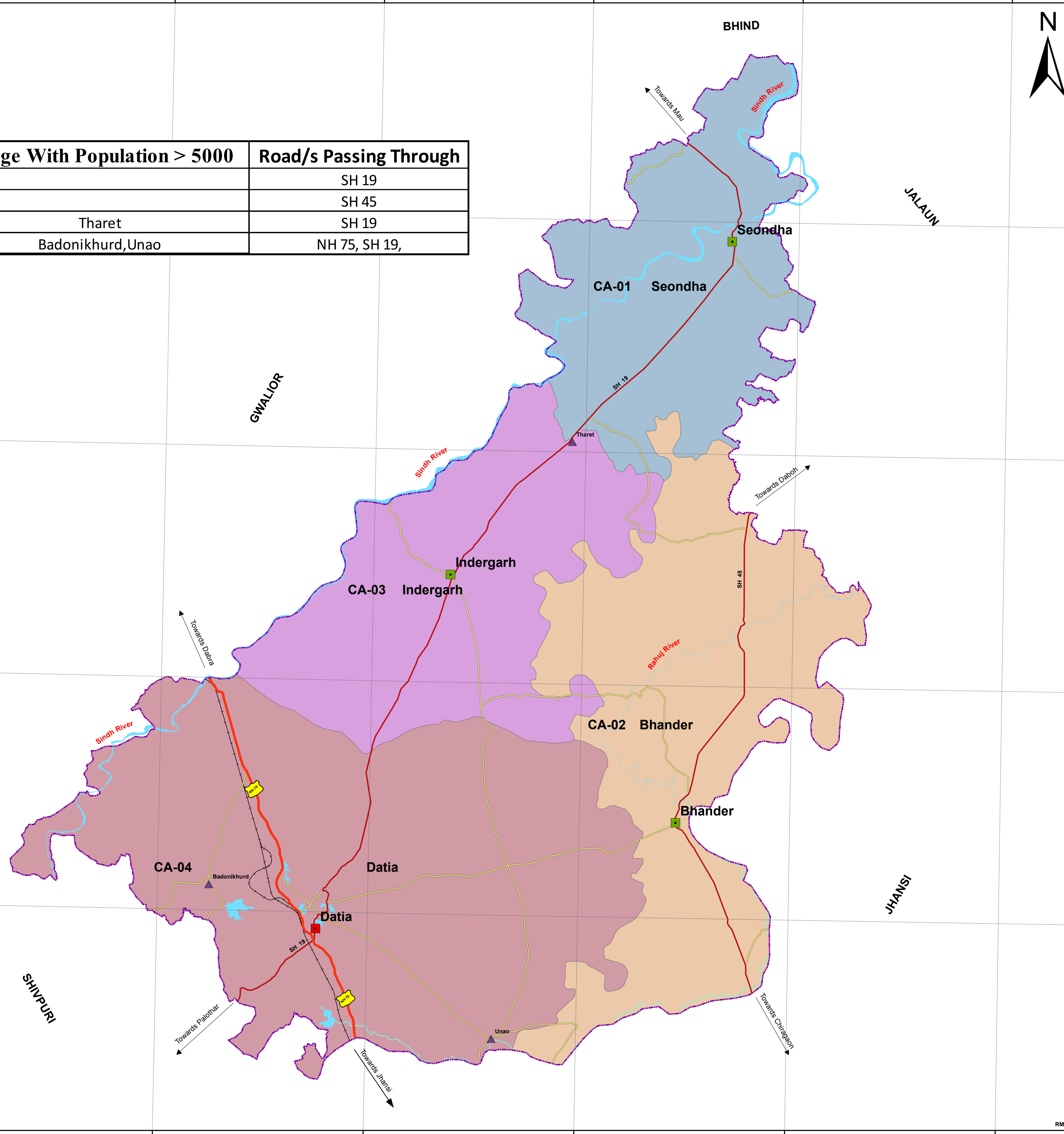
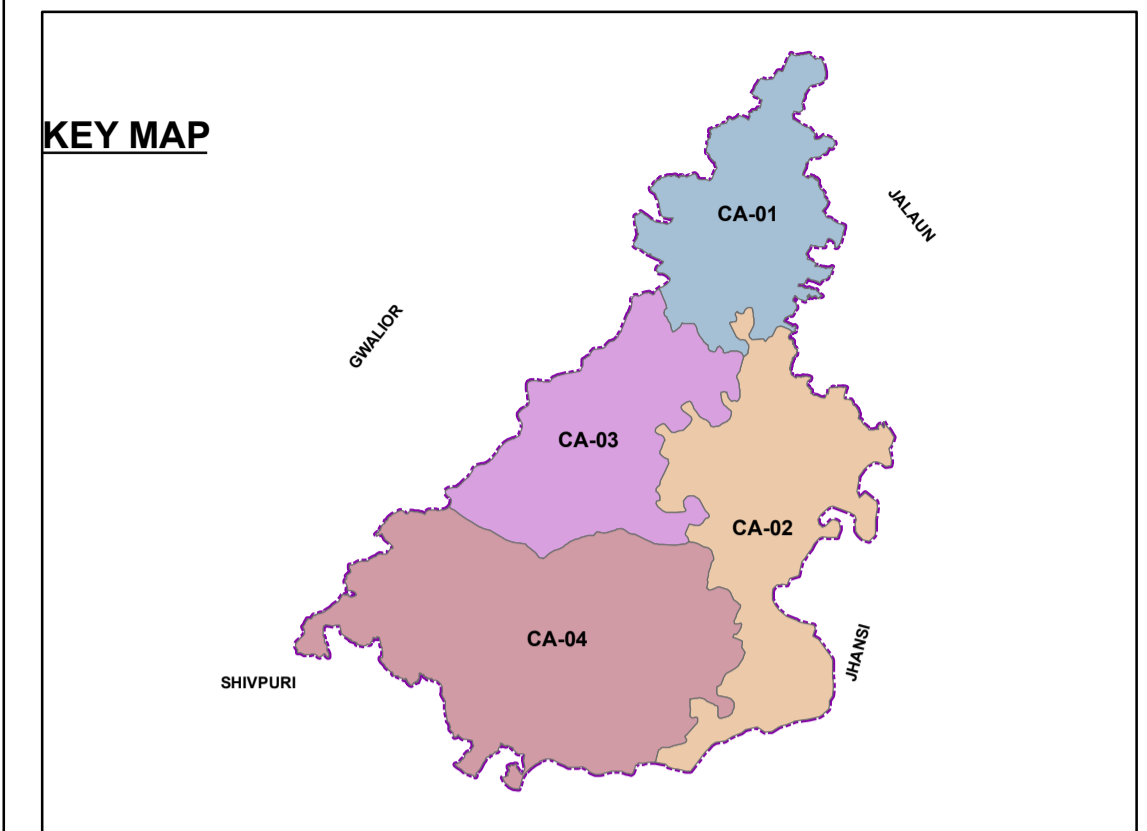


CA Name	Village With Population > 5000	Road/s Passing Through
CA-01		SH 19
CA-02		SH 45
CA-03	Tharet	SH 19
CA-04	Badonikhurd, Unao	NH 75, SH 19,



DATIA DISTRICT GEOGRAPHICAL AREA (MADHYA PRADESH)



Total Population within the Geographical Area as per 2011	
7.86 Lacs. (Approx.)	
Total Geographical Area (Sq.KMs)	No. Charge Areas
2515.21	4
Charge Areas Identification	Tahsil Names
CA-01	Seondha
CA-02	Bhandar
CA-03	Indergarh
CA-04	Datia

LEGEND

LANDMARKS

- DISTRICT HEAD QUARTER
- MANDAL HEAD QUARTER
- MAJOR TOWNS

VECTORS

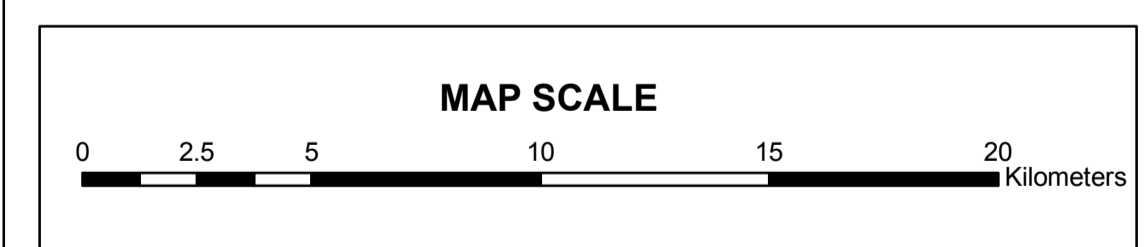

- NATIONAL HIGHWAY
- STATE HIGHWAY
- MAJOR ROAD
- RAILWAY
- GA BOUNDARY
- WATER BODIES

VILLAGE POPULATION

- ▲ VILLAGE WITH POPULATION 5000 AND ABOVE

REMARKS:-

- Landmarks are indicative in nature.
- Each charge area is depicted in different color and is enclosed by physical features such as roads, rivers, railway tracks or administrative boundaries as shown in the map.
- This map is a part of 'application-cum-bid document' for the Datia District Geographical area.

PETROLEUM AND NATURAL GAS REGULATORY BOARD
1st Floor, World Trade Centre, Babar Road, New Delhi-110001

Map No.	PNGRB/CGD/BID/6/2015/23/GA-Datia District
Date	June -2015
Map Title	Datia District Geographical Area