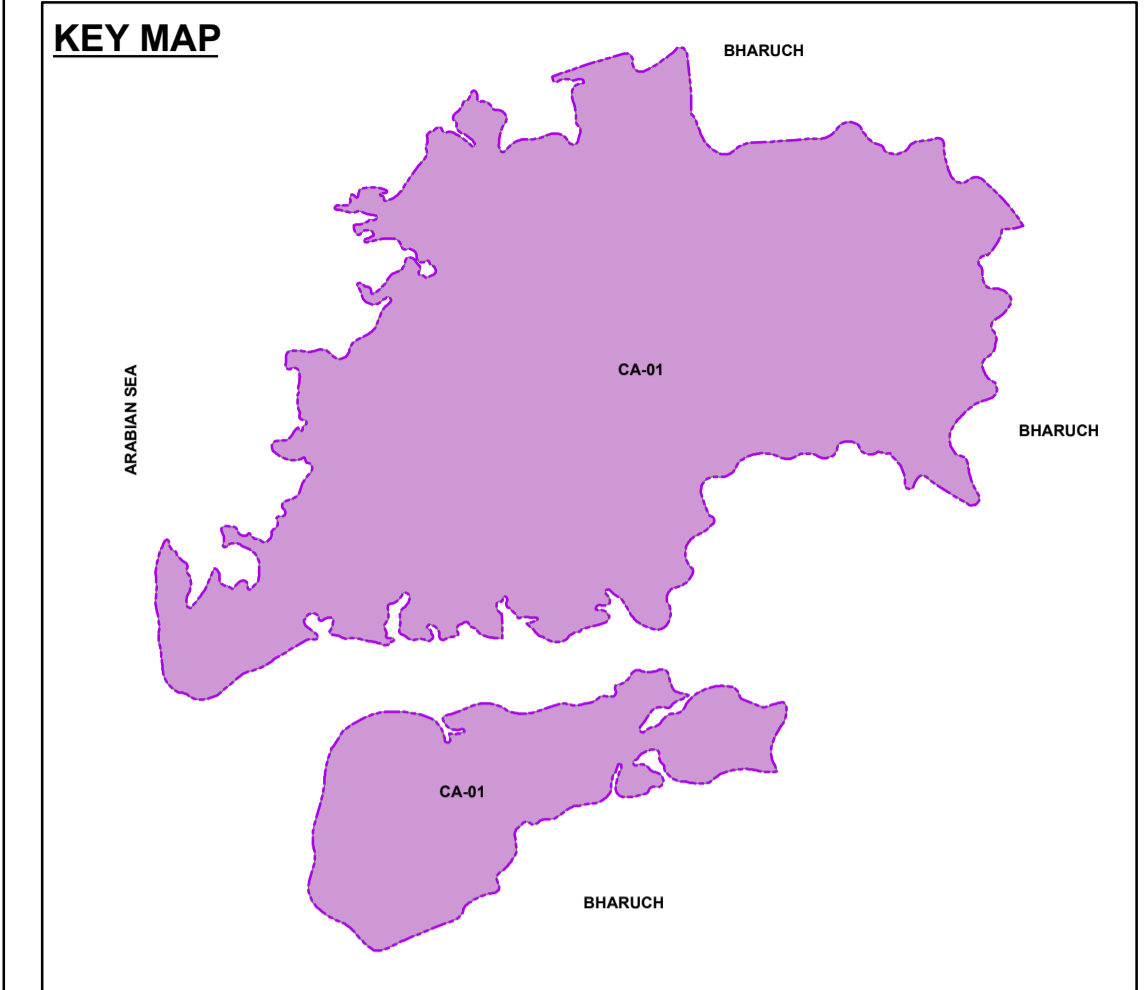


DAHEJ-VAGRA TALUKA GEOGRAPHICAL AREA (GUJARAT)




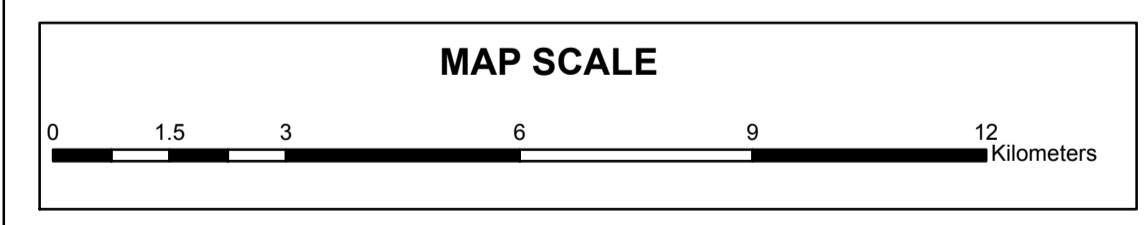
| | |
|--|------------------|
| Total Population within the Geographical Area as per 2011 1 Lacs. (Approx.) | |
| Total Geographical Area (Sq.KMs) | No. Charge Areas |
| 909.09 | 1 |
| Charge Areas Identification | Tahsil Names |
| CA-01 | Vagra |

LEGEND

- LANDMARKS**
- DISTRICT HEAD QUARTER
 - MANDAL HEAD QUARTER
 - MAJOR TOWNS
- VECTORS**
- NATIONAL HIGHWAY
 - STATE HIGHWAY
 - MAJOR ROAD
 - RAILWAY
 - GA BOUNDARY
 - WATER BODIES
- VILLAGE POPULATION**
- ▲ VILLAGE WITH POPULATION 5000 AND ABOVE

REMARKS:-

- i. Landmarks are indicative in nature.
- ii. Each charge area is depicted in different color and is enclosed by physical features such as roads, rivers, railway tracks or administrative boundaries as shown in the map.
- iii. This map is a part of 'application-cum-bid document' for the Dahej-Vagra Taluka Geographical area.



| CA Name | Village With Population > 5000 | Road/s Passing Through |
|---------|--------------------------------|------------------------|
| CA-01 | Dahej-Vagra Taluka | SH 206, SH 6 |

| | |
|-----------|---|
| Map No. | PNGRB/CGD/BID/6/2015/26/GA-Dahej-Vagra Taluka |
| Date | June -2015 |
| Map Title | Dahej-Vagra Taluka Geographical Area |