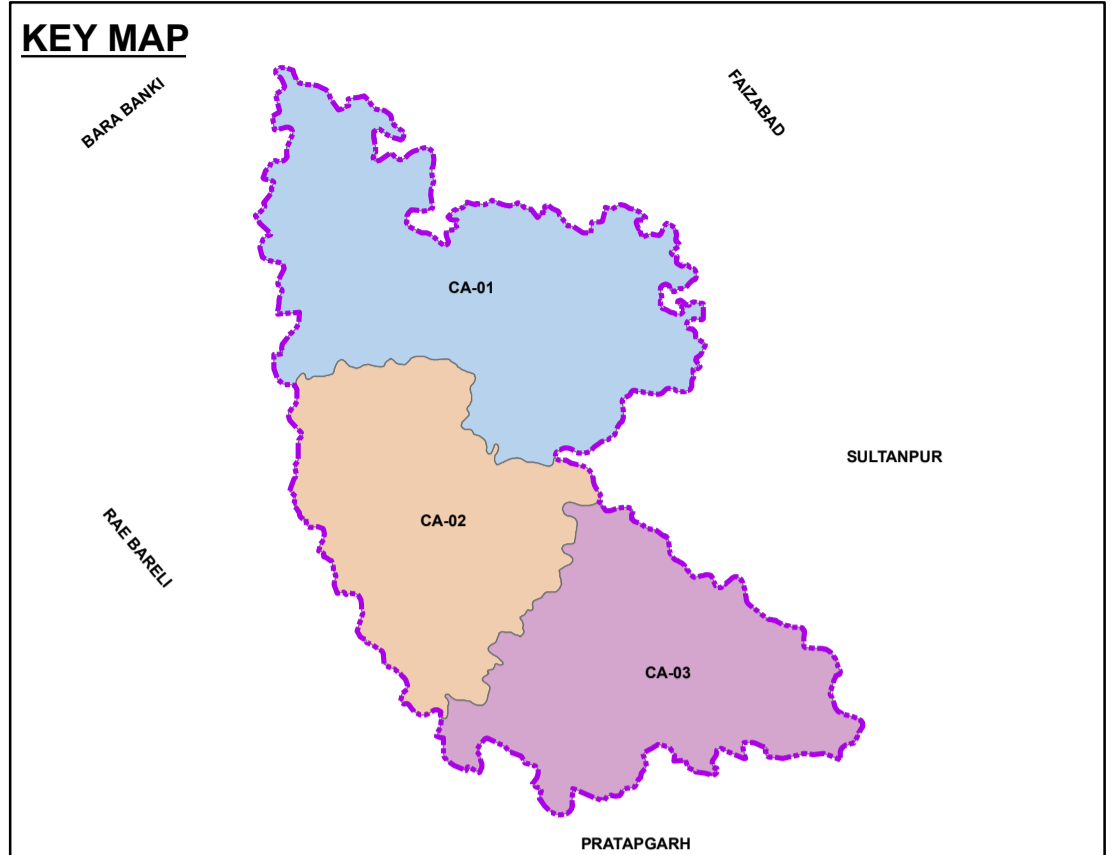


CA Name	Village With Population > 5000	Road/s Passing Through
CA-01	Mawaiya Rahmat Garh, Mahauna Paschim, Kathaura, Sendurwa, Barsanda, Palpur, Nihal Garh Chak Jangla, Sindhiyawan, Daulatpur Lonhat, Thauri, Jarai Kalan, Hullyapur, Kanpa, Nara Adhanpur, Gajanpur Duwariya, Dadra, Isauli, Dih, Bihinidura, Hemnapur	NH 56, NH 931A, SH 31, SH 15
CA-02	Goriya Bad, Balbhaddarpur, Jamo, Sukhi Baz Garh, Katari, Aidhi, Katra Lal Ganaj	NH 232, NH 931,
CA-03	Tikree, Bhimi, Jangal Ramnagar, Teekarma Phi, Piper Pur	NH 96, NH 232, NH 931,

AMETHI DISTRICT GEOGRAPHICAL AREA (UTTAR PRADESH)




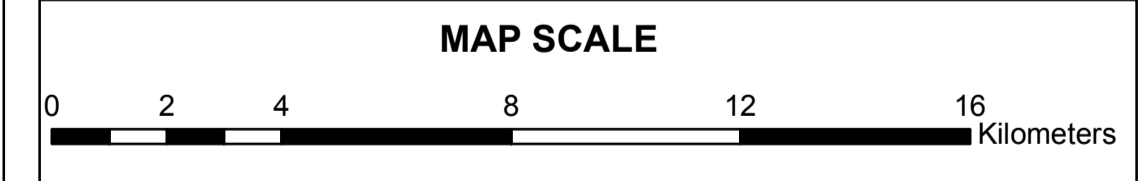
Total Population within the Geographical Area as per 2011	
15.48 Lacs (Approx.)	
Total Geographical Area (Sq.KMs)	No. Charge Areas
1956.18	3
Charge Areas Identification	Tahsil Names
CA-01	Musafirkhana
CA-02	Gauriganj
CA-03	Amethi

LEGEND

- LANDMARKS**
- DISTRICT HEAD QUARTER
 - MANDAL HEAD QUARTER
 - MAJOR TOWNS
- VECTORS**
- NATIONAL HIGHWAY
 - STATE HIGHWAY
 - MAJOR ROAD
 - RAILWAY
 - GA BOUNDARY
 - WATER BODIES
- VILLAGE POPULATION**
- ▲ VILLAGE WITH POPULATION 5000 AND ABOVE

REMARKS:-

- Landmarks are indicative in nature.
- Each charge area is depicted in different color and is enclosed by physical features such as roads, rivers, railway tracks or administrative boundaries as shown in the map.
- This map is a part of 'application-cum-bid document' for the Ameth District Geographical area.



Map No.	PNGRB/CGD/BID/6/2015/19/GA-Amethi District
Date	June -2015
Map Title	Amethi District Geographical Area