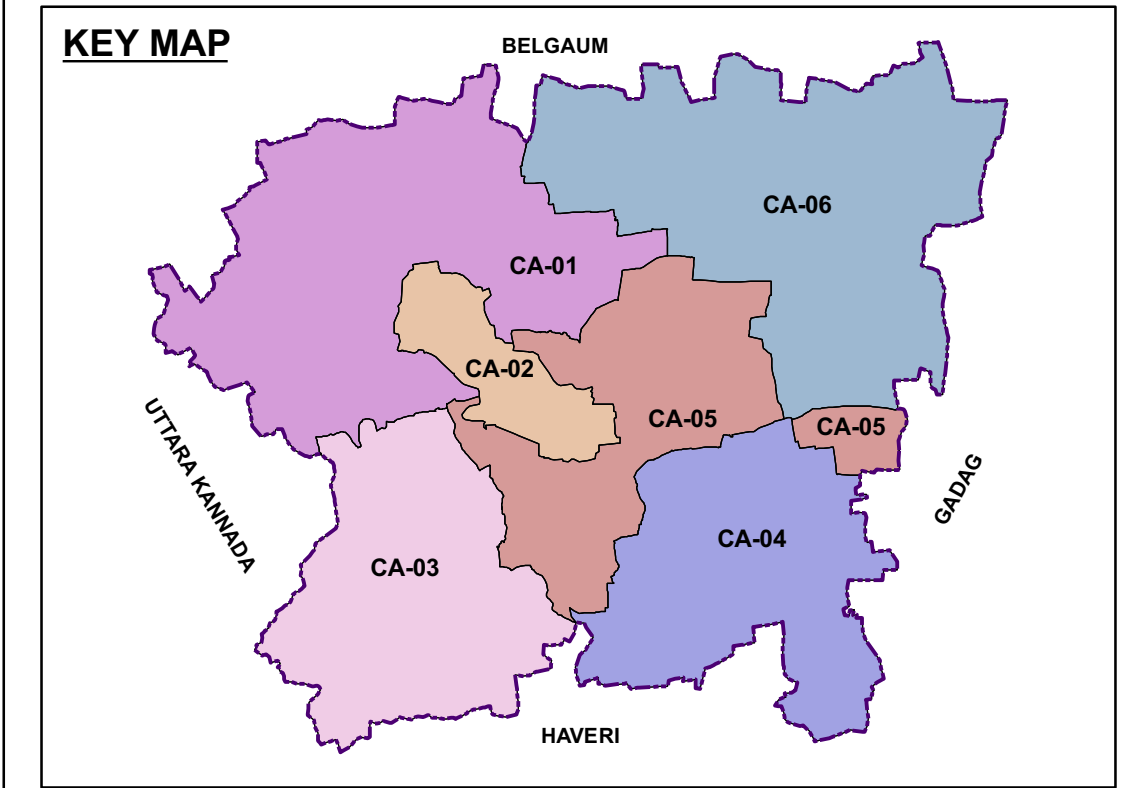


CA Name	Village With Population > 5000	Roads Passing Through
CA-01	Tadakod, Garag, Narendra, Mugad, Uppinbetageri, Aminabhavi, Hebballi, Alnavar (TP)	NH 4, SH 1, SH 28, SH 34, SH 56, SH 73, SH 93
CA-02	Hubli-Dharwad (M Corp.)	NH 28, NH 4, NH 63, SH 28, SH 34, SH 63
CA-03	Hirehonnihalli, Mishrikoti, Kalghatgi (TP)	NH 63, SH 1, SH 46
CA-04	Yaliwal, Kamadolli, Saunshi, Gudgeri, Kalas, Kundgol (TP)	NH 4, SH 137, SH 73, SH 6
CA-05	Sullia, Byahatti, Hebsur, Kussagal, Koliwad, Adargunchi, Nulvi	NH 128, NH 4, NH 63, SH 137, SH 28, SH 73
CA-06	Alagawadi, Morab, Tirlapur, Shelawadi, Navalgund (TMC), Annigeri (TMC)	NH 218, NH 63, SH 136, SH 137, SH 28, SH 45, SH 56

DHARWAD DISTRICT GEOGRAPHICAL AREA (KARNATAKA)




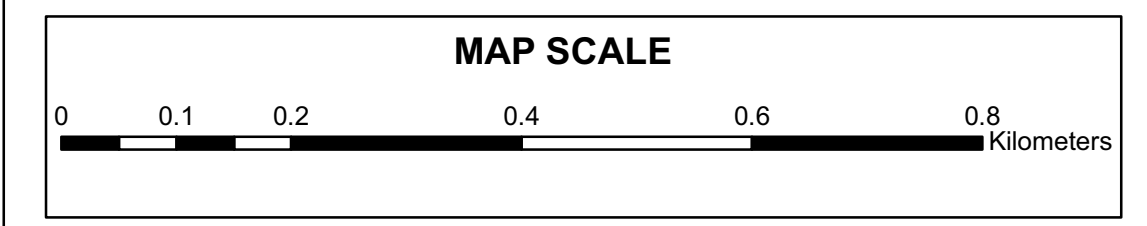
Total Population within the Geographical Area as per Census 2011	
18.47 Lacs (Approx.)	
Total Geographical Area (Sq KMs)	No. of Charge Areas
4223	6
Charge Area Identification	Taluka Name
CA-01	Dharwad
CA-02	Area Not Under Any Sub-District
CA-03	Kalghatgi
CA-04	Kundgol
CA-05	Hubli
CA-06	Navalgund

LEGEND

- LANDMARKS**
- DISTRICT HEAD QUARTER
 - TALUKA HEAD QUARTER
 - MAJOR TOWNS
- VECTORS**
- NATIONAL HIGHWAY
 - STATE HIGHWAY
 - MAJOR ROAD
 - RAILWAY
 - GA BOUNDARY
 - WATER BODIES
- VILLAGE POPULATION**
- ▲ VILLAGE WITH POPULATION 5000 AND ABOVE

REMARKS:-

- Landmarks are indicative in nature.
- Each charge area is depicted in different color and is enclosed by physical features such as roads, rivers, railway tracks or administrative boundaries as shown in the map.
- This map is a part of 'application-cum-bid document' for the Dharwad District Geographical area.



Map No.	PNGRB/CGD/BID/5/2015/16/GA-Dharwad District
Date	January-2015
Map Title	Dharwad District Geographical Area