



IMC LIMITED

Corporate Office : "NEELADRI", 3rd Floor, No. 9, Cenotaph Road, Alwarpet, Chennai - 600 018.
Tel.: +91-44-4590 2222, 4590 2299, Fax : +91-44-4590 2200, E-Mail : admin@imc.net.in URL : www.imc.net.in

PNGR/31.....5260
Dt: 24/8/18

August 23, 2018

To
The Secretary
Petroleum & Natural Gas Regulatory Board
World Trade Centre,
Connaught Place,
New Delhi 110001.

2289/scy
24/8

V
24/8

AA(AK)/L-2471
24/8/18

AA(AK)
24/8

DR (MTR)

cc Member (I&T)

Subject: Grant of Authorization for Kakinada -Vijayawada -Nellore Natural Gas Pipeline to IMC – Request for Extension of Pipeline as per clause 21(2) of Regulation.


Dear Madam,

This is with reference to the Kakinada Vijayawada Nellore Natural Gas Pipeline with the starting point in Kakinada area, for which IMC was Authorized by PNGRB. The starting point of this pipeline has been earmarked at GSPC (Now ONGC) Terminal in Kakinada Revenue area. Thereafter the pipeline traverses through Rajahmundry - Vijayawada and onwards to Nellore (marked by red line in drawing). We are in the process of conducting detailed route survey.

At the time of bidding for this pipeline, it was envisaged that one or two LNG FSRU import terminals would come up in Kakinada area. Also the deep water KG basin gas would come up in GSPC Terminal in Kakinada. In the present situation, the FSRU terminal projects have been dropped. Even most of the KG basin gas will come to Odalarevu in same East Godavari District but south of Kakinada area.

This issue affects the viability of project as there is practically very little gas to feed the pipeline in Kakinada area. The Financial Institutions / Banks also raise this issue as viability of project is the main concern for them.

In view of above, we want to extend the starting point of this pipeline from GSPC / ONGC Terminal to ONGC's Odalarevu Terminal in the same East Godavari district as per clause 21(2) of Natural Gas Pipeline Regulations. Odalarevu is a very important ONGC's gas supply area that also requires to be connected to the country's NG Pipeline network. The distance between GSPC Terminal and Odalarevu is approximately 49 kms as given in our attached (2nd) drawing. This route is also shown in green in 1st drawing. Based on PNGRB's permission the construction of this extended portion of this pipeline can also be completed along with original pipeline in one stretch.



We sincerely hope that PNGRB will take cognizance of the requirement of distribution of gas from national resources like ONGC's KG Basin, to the rest of India's consumption centers and specifically to South India. This pipeline extension will act as India's primary infrastructure asset that will help distribution of Offshore KG Basin gas to gas starved Southern India. We look forward to PNGRB looking at our request positively and hope for favorable response as per clause 21(2) of Regulations.

Yours Sincerely,
for **IMC Limited**

A handwritten signature in blue ink, appearing to read "Vimal Chopra", is written over a horizontal line.

Vimal Chopra
Sr. Vice President – Business Development

Encl: 2 Drawings as above

KAKINADA VJAYAWADA NELLORE NATURAL GAS PIPELINE



Section Lengths (Approx)	Section Lengths (Approx)
1. 120 KM	2. 120 KM
3. 120 KM	4. 120 KM
5. 120 KM	6. 120 KM
7. 120 KM	8. 120 KM
9. 120 KM	10. 120 KM
11. 120 KM	12. 120 KM
13. 120 KM	14. 120 KM
15. 120 KM	16. 120 KM
17. 120 KM	18. 120 KM
19. 120 KM	20. 120 KM
21. 120 KM	22. 120 KM
23. 120 KM	24. 120 KM
25. 120 KM	26. 120 KM
27. 120 KM	28. 120 KM
29. 120 KM	30. 120 KM
31. 120 KM	32. 120 KM
33. 120 KM	34. 120 KM
35. 120 KM	36. 120 KM
37. 120 KM	38. 120 KM
39. 120 KM	40. 120 KM
41. 120 KM	42. 120 KM
43. 120 KM	44. 120 KM
45. 120 KM	46. 120 KM
47. 120 KM	48. 120 KM
49. 120 KM	50. 120 KM
51. 120 KM	52. 120 KM
53. 120 KM	54. 120 KM
55. 120 KM	56. 120 KM
57. 120 KM	58. 120 KM
59. 120 KM	60. 120 KM
61. 120 KM	62. 120 KM
63. 120 KM	64. 120 KM
65. 120 KM	66. 120 KM
67. 120 KM	68. 120 KM
69. 120 KM	70. 120 KM
71. 120 KM	72. 120 KM
73. 120 KM	74. 120 KM
75. 120 KM	76. 120 KM
77. 120 KM	78. 120 KM
79. 120 KM	80. 120 KM
81. 120 KM	82. 120 KM
83. 120 KM	84. 120 KM
85. 120 KM	86. 120 KM
87. 120 KM	88. 120 KM
89. 120 KM	90. 120 KM
91. 120 KM	92. 120 KM
93. 120 KM	94. 120 KM
95. 120 KM	96. 120 KM
97. 120 KM	98. 120 KM
99. 120 KM	100. 120 KM

LEGEND

LANDMARKS

- DISTRICT HEAD QUARTER
- MAJOR TOWN
- VILLAGE

PIPELINE

- KVN PIPELINE

VECTORS

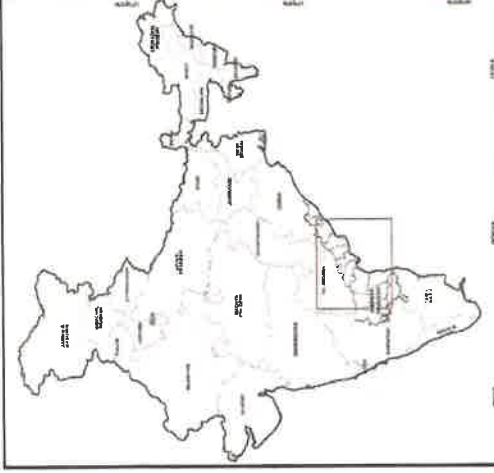
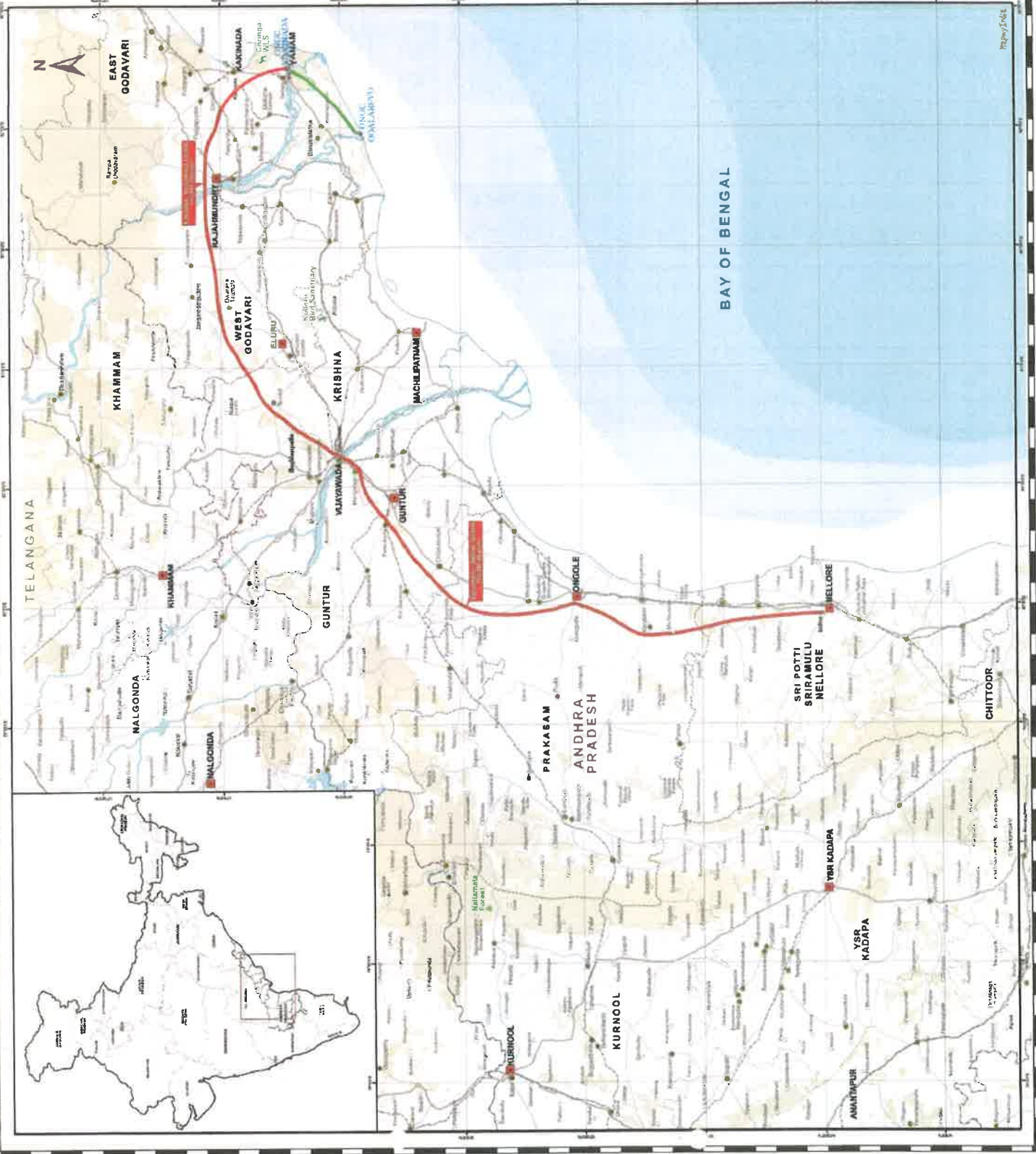
- STATE BOUNDARY
- DISTRICT BOUNDARY
- NATIONAL HIGHWAY
- STATE HIGHWAY
- MAJOR ROAD
- RAILWAY TRACK
- WATER BODY
- GREENERY

REMARKS:-

- Landmarks are indicative in nature.
- Each charge area is depicted in different color and is enclosed by physical features such as roads, rivers, railway tracks or administrative boundaries as shown in the map.
- This map is a part of application-cum-bid document for the BIDDING NO: 2015/15/KVNPL



Map No.	BIDNRP/106/2015/15/KVNPL
Date	AUGUST-2015
Map Title	KVNPL-NGPL Map



PETROLEUM AND NATURAL GAS REGULATORY BOARD
 1st Floor, World Trade Centre, Balar Road, New Delhi-110001