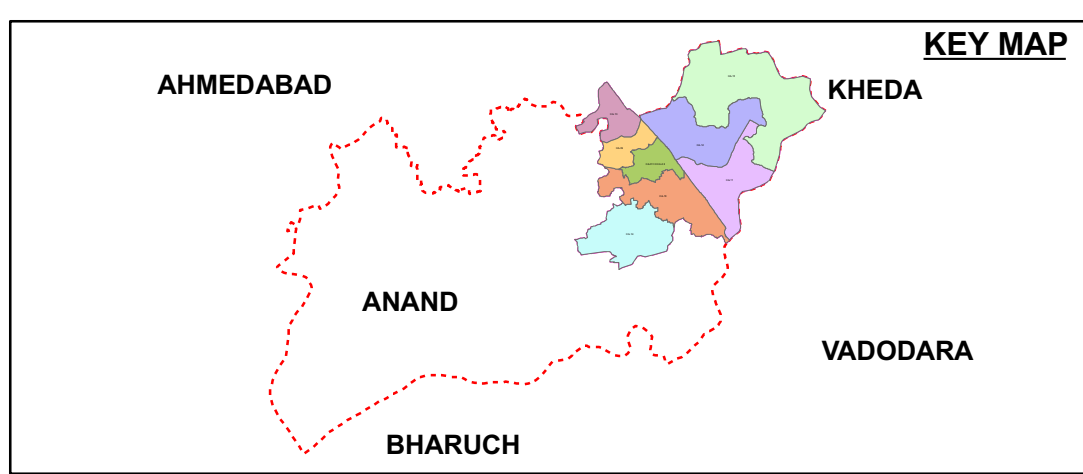


ANAND GEOGRAPHICAL AREA (1/2)
(GUJRAT)



Total Population within the Geographical Area as per Census 2001	
8.25 Lacs (Approx.)	
Total Geographical Area(Sq KMs)	No. of Charge Areas
843	15

Charge Areas Identification	Important location within
CA-01 To CA-08	Anand Urban
CA-09	Bakrol
CA-10	Gana
CA-11	Mogar
CA-12	Chikhodra
CA-13	Rainagar
CA-14	Borsad
CA-15	Umreth

LEGEND

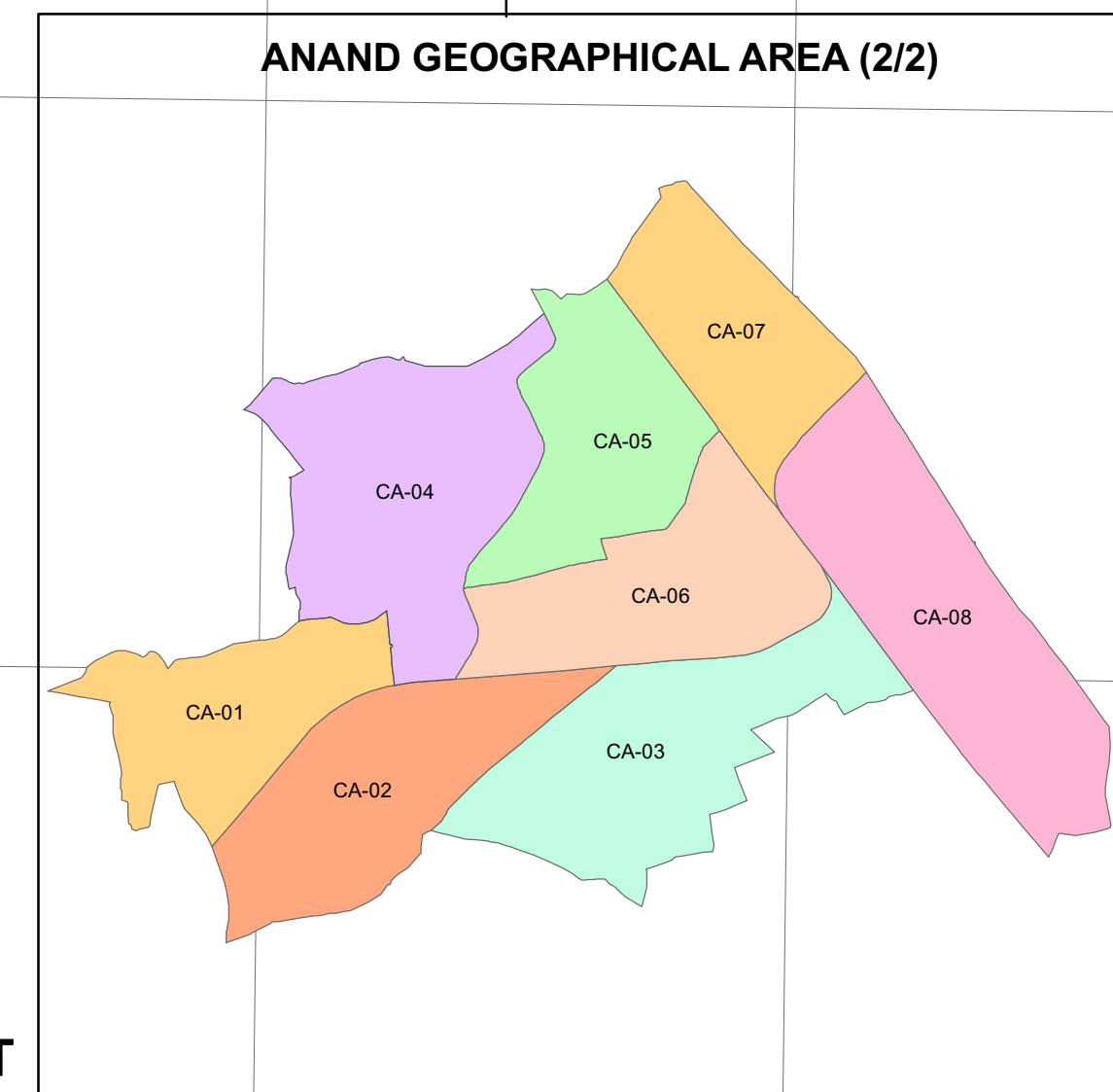
- LANDMARKS**
- TALUKA HEAD QUARTER
 - MAJOR TOWN
 - LOCALITY
 - ▲ VILLAGES

- VECTORS**
- NATIONAL HIGHWAYS
 - STATE HIGHWAYS
 - MAIN ROADS
 - RAILWAYS

- WATER BODIES
- GA BOUNDARY
- TALUKA REGOIN
- AOI ANAND URBAN
- DISTRICT BOUNDARY

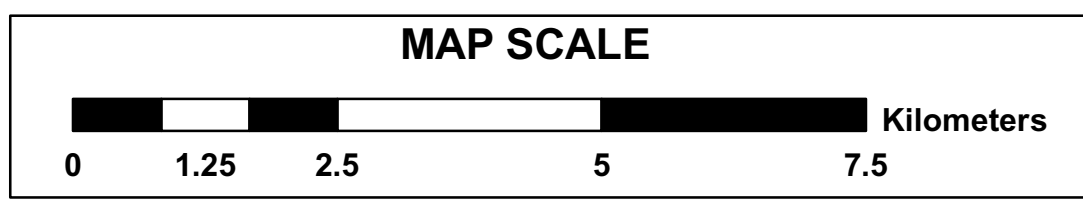
- VILLAGE POPULATION**
- ▲ VILLAGE WITH POPULATION 5000 AND ABOVE

FOR DETAILS OF CHARGE AREAS FROM CA-01 TO CA-08 REFER TO ANAND URBAN MAP (2/2)



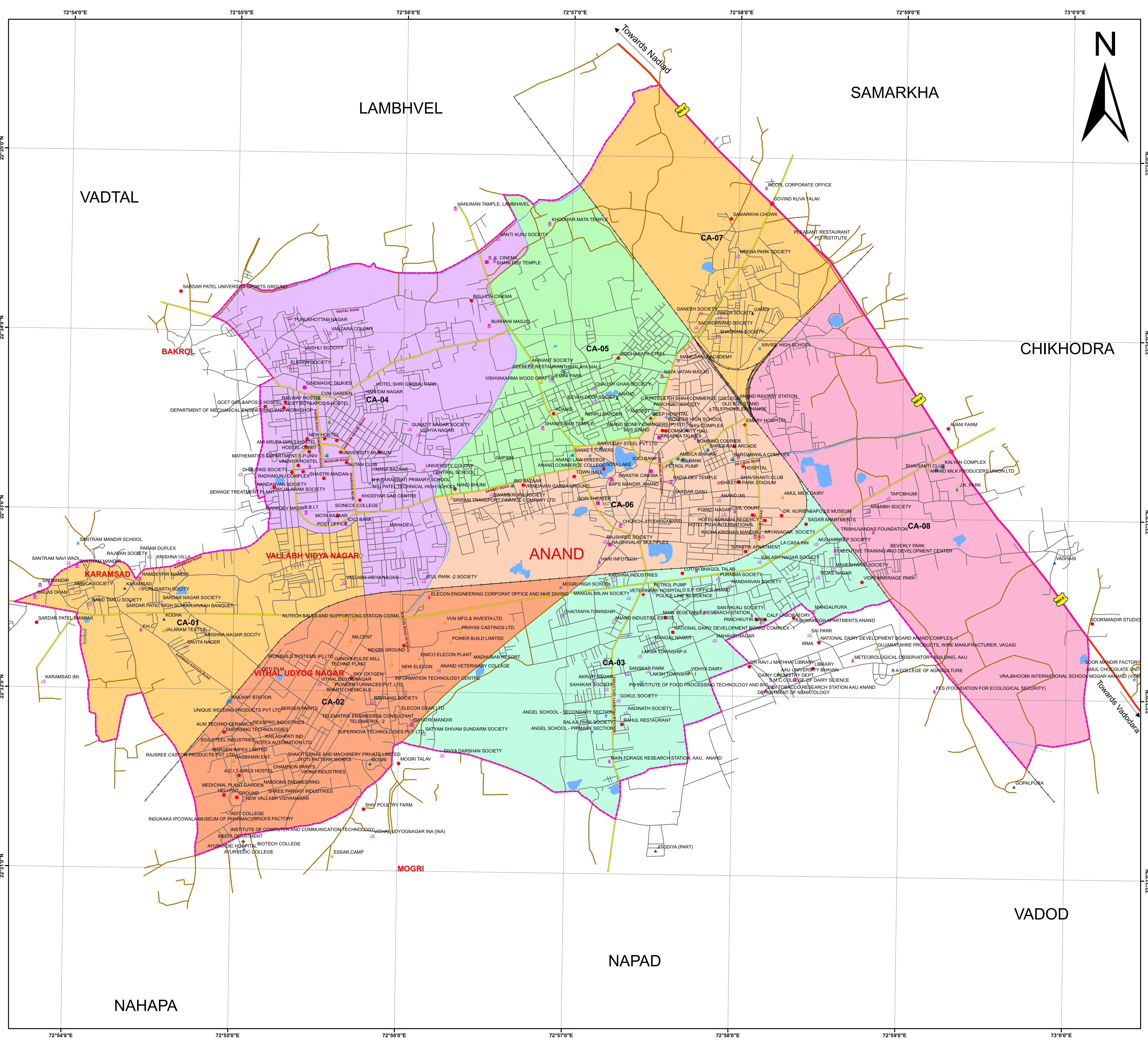
REMARK :-

- i. Landmarks are indicative in nature.
- ii. Each charge area is depicted in different color and is enclosed by Physical features such as roads, rivers, railway tracks or administrative boundaries as shown in the map.
- iii. This map is a part of 'application-cum-bid document' for the Anand Region Geographical area.

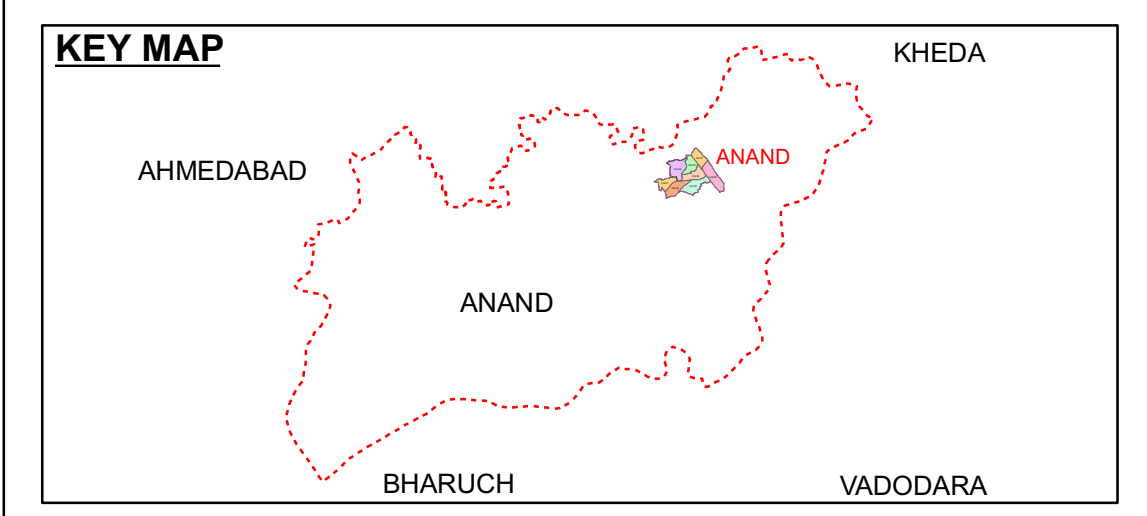


CGSM Charotar Gas Sahakari Mandal Ltd.
Gas House, 11-GIDC,
Janata Crossing Near CNG station,
Anand-Sojitra Road, Vitthal Udyognagar,
Anand-388121

Map No.	CGSML/CGD/REG18/01/GA-Anand Region
Date	December-2010
Map Title	Anand Geographical Area (1/2)



ANAND GEOGRAPHICAL AREA (2/2) (GUJRAT)

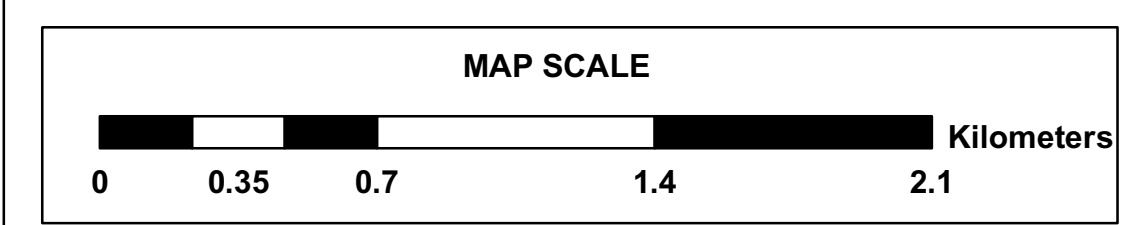


Total Population within the Geographical Area as per Census 2001	
1.60 Lacs (Approx.)	
Total Geographical Area(Sq KMs)	No. of Charge Areas
43	8
Charge Areas Identification	Important location within
CA-01	Vallabh Vidya Nagar
CA-02	Vitthal Udyog Nagar
CA-03	Mangal Nagar
CA-04	Hari om Nagar
CA-05	Jeevan Deep Society
CA-06	Goya Lake
CA-07	Meens Park Society
CA-08	Tapobhumi

LEGEND

LANDMARKS	VECTORS
■ BUILDING	— NATIONAL HIGHWAYS
■ BUS STATION	— MAIN ROADS
■ CINEMA	— OTHER ROADS
■ CLUB	— RAILWAYS
■ COLLEGE / UNIVERSITY	— STREETS
■ FACTORY	■ WATER BODIES
■ FUEL CENTER	□ GA BOUNDARY
● GENERAL	□ DISTRICT BOUNDARY
● HOSPITAL	
● HOTELS & RESTAURANT	
● LOCALITY	
● MARKET	
● OFFICE	
● PARK	
■ RAILWAY STATION	
■ RELIGIOUS PLACE	
■ SCHOOL	
■ STADIUM	
▲ VILLAGE	

REMARK :-
 i. Landmarks are indicative in nature.
 ii. Each charge area is depicted in different color and is enclosed by physical features such as roads, rivers, railway tracks or administrative boundaries as shown in the map.
 iii. This map is a part of 'application-cum-bid document' for the Anand Urban Geographical area.



Charotar Gas Sahakari Mandal Ltd.
 Gas House, 11-GIDC,
 Janata Crossing Near CNG station,
 Anand-Sojitra Road, Vitthal Udyog Nagar,
 Anand-388121

Map No.	CGSML/CGD/REG18/01/GA-Anand Urban
Date	NOV-2010
Map Title	Anand Geographical Area (2/2)