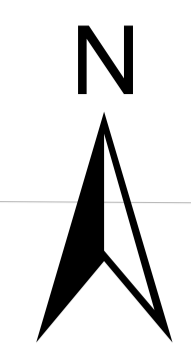
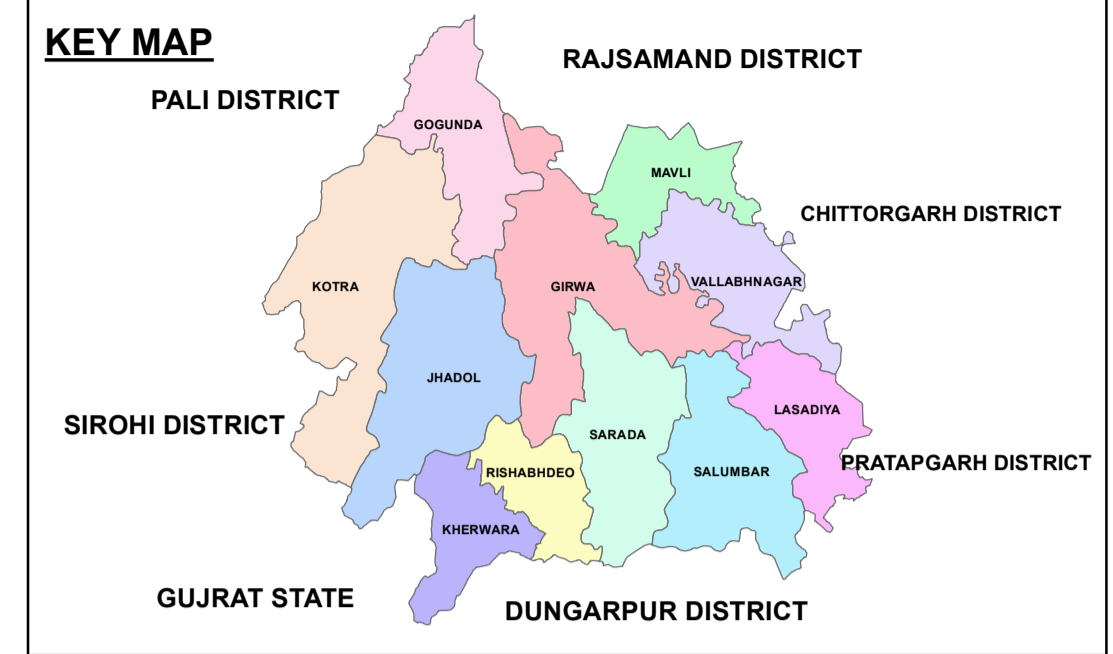


CA Name	Village With Population > 5000	Road/s Passing Through
CA-01		NH 76, SH 10
CA-02		NH 76, SH 32
CA-03		SH 50
CA-04	Bargaon, Debari, Lakarwas, Barapal, Padoona, Saroo,	NH 76, NH 8, SH 50
CA-05		NH 8, SH 53
CA-06		NH 8, SH 10
CA-07	Dhan Ka Wara	SH 32, SH 53
CA-08	Ghasa, Nahar Magra, Dabok	SH 9, SH 49
CA-09	Menar, Kheroda, Rundera	SH 15, SH 53
CA-10		SH 53
CA-11		SH 53, SH 54, SH 32



UDAIPUR DISTRICT GEOGRAPHICAL AREA (RAJASTHAN)



Total Population within the Geographical Area as per 2011	
30.68 Lacks (Approx.)	
Total Households within the Geographical Area as per 2011	
623531	
Total Geographical Area (Sq.KMs)	No. Charge Areas
11734.54	11
Charge Areas Identification	Tahsil Names
CA-01	Kotra
CA-02	Gogunda
CA-03	Jhadol
CA-04	Girwa
CA-05	Rishabhdeo
CA-06	Kherwara
CA-07	Sarada
CA-08	Mavli
CA-09	Vallabh Nagar
CA-10	Lasadiya
CA-11	Salumbar

LEGEND

LANDMARKS

- DISTRICT HEAD QUARTER
- TALUKA HEAD QUARTER
- MAJOR TOWNS

VECTORS

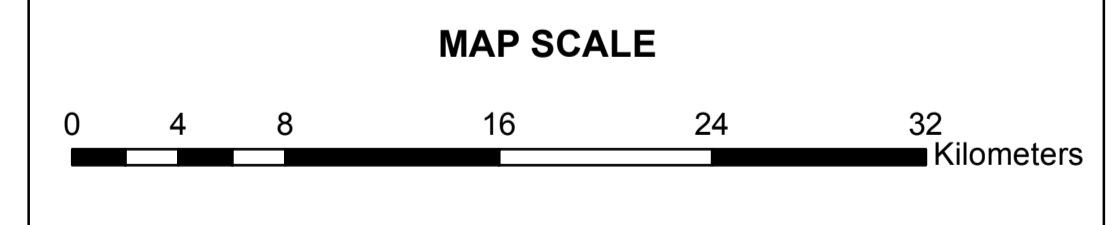
- NATIONAL HIGHWAY
- STATE HIGHWAY
- MAJOR ROAD
- RAILWAY
- GA BOUNDARY
- WATER BODIES

VILLAGE POPULATION

- ▲ VILLAGE WITH POPULATION 5000 AND ABOVE

REMARKS:-

- Landmarks are indicative in nature.
- Each charge area is depicted in different color and is enclosed by physical features such as roads, rivers, railway tracks or administrative boundaries as shown in the map.
- This map is a part of 'application-cum-bid document' for the Udaipur District Geographical area.



PETROLEUM AND NATURAL GAS REGULATORY BOARD
 1st Floor, World Trade Centre, Babar Road, New Delhi-110001

Map No.	PNGRB/CGD/BID/7/2016/08/GA-Udaipur District
Date	May- 2016
Map Title	Udaipur District Geographical Area