


87°30'0"E 88°0'0"E 88°30'0"E 89°0'0"E 89°30'0"E

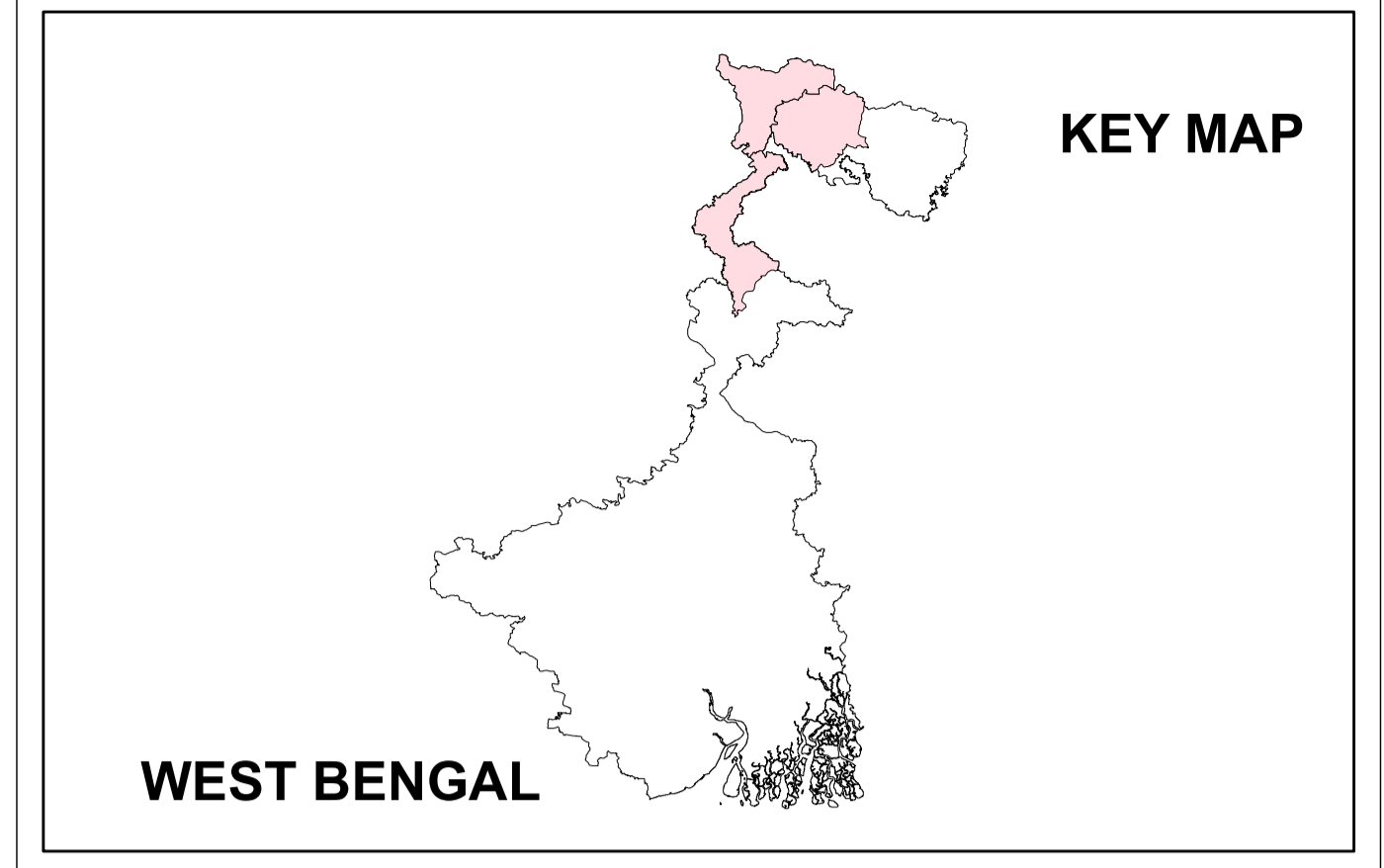


27°0'0"N
26°30'0"N
26°0'0"N
25°30'0"N

87°30'0"E 88°0'0"E 88°30'0"E 89°0'0"E 89°30'0"E



GEOGRAPHICAL AREA DARJEELING, JALPAIGURI AND UTTAR DINAJPUR DISTRICTS

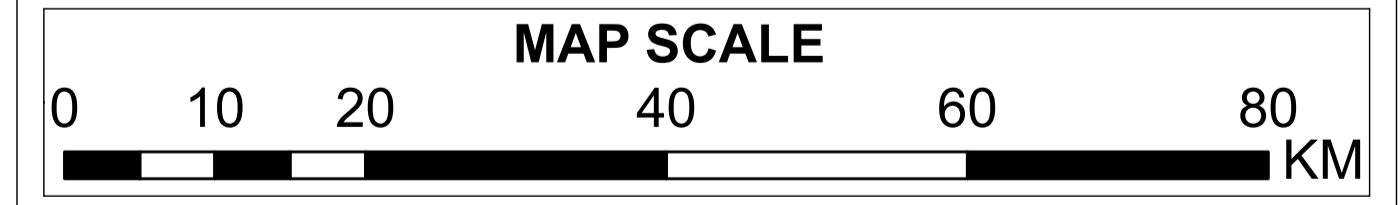


Total Geographical Area (Sq Km)	12516
No. of Charge Area	28
Total Household	1857961
Total Population	8726803

CHARGE AREA ID	NAME	CHARGE AREA ID	NAME
CA1	KALIMPONG II	CA15	MAL
CA2	GORUBATHAN	CA16	RAJGANJ
CA3	KALIMPONG I	CA17	DHUPGURI
CA4	RANGLI RANGLIOT	CA18	MAYNAGURI
CA5	DARJEELING PULBAZAR	CA19	JALPAIGURI
CA6	JORBUNGLOW SUKIAPOKHRI	CA20	CHOPRA
CA7	KURSEONG	CA21	ISLAMPUR
CA8	MIRIK	CA22	GOALPOKHAR I
CA9	MATIGARA	CA23	GOALPOKHAR II
CA10	NAXALBARI	CA24	KARANDIGHI
CA11	KHARIBARI	CA25	RAJGANJ
CA12	PHANSIDEWA	CA26	HEMTABAD
CA13	NAGRAKATA	CA27	KALIAGANJ
CA14	MATIALI	CA28	ITAHAR

LEGEND

VECTOR	LANDMARK
DISTRICT HEADQUARTER	RAILWAY STATIONS
TOWN	
VILLAGE WITH POPULATION 5000 AND ABOVE	
NATIONAL HIGHWAY	
STATE HIGHWAY	
RAILWAY	
GA BOUNDARY	
DISTRICT BOUNDARY	
CA BOUNDARY	
WATER BODY	



PETROLEUM AND NATURAL GAS REGULATORY BOARD
1st Floor, World Trade Centre, Babar Road, New Delhi-110001

Map No.	2018/10.47
Date	Nov-18
Map Title	Geographical Area Darjeeling, Jalpaiguri and Uttar Dinajpur Districts