


78°0'0"E 78°30'0"E 79°0'0"E 79°30'0"E 80°0'0"E

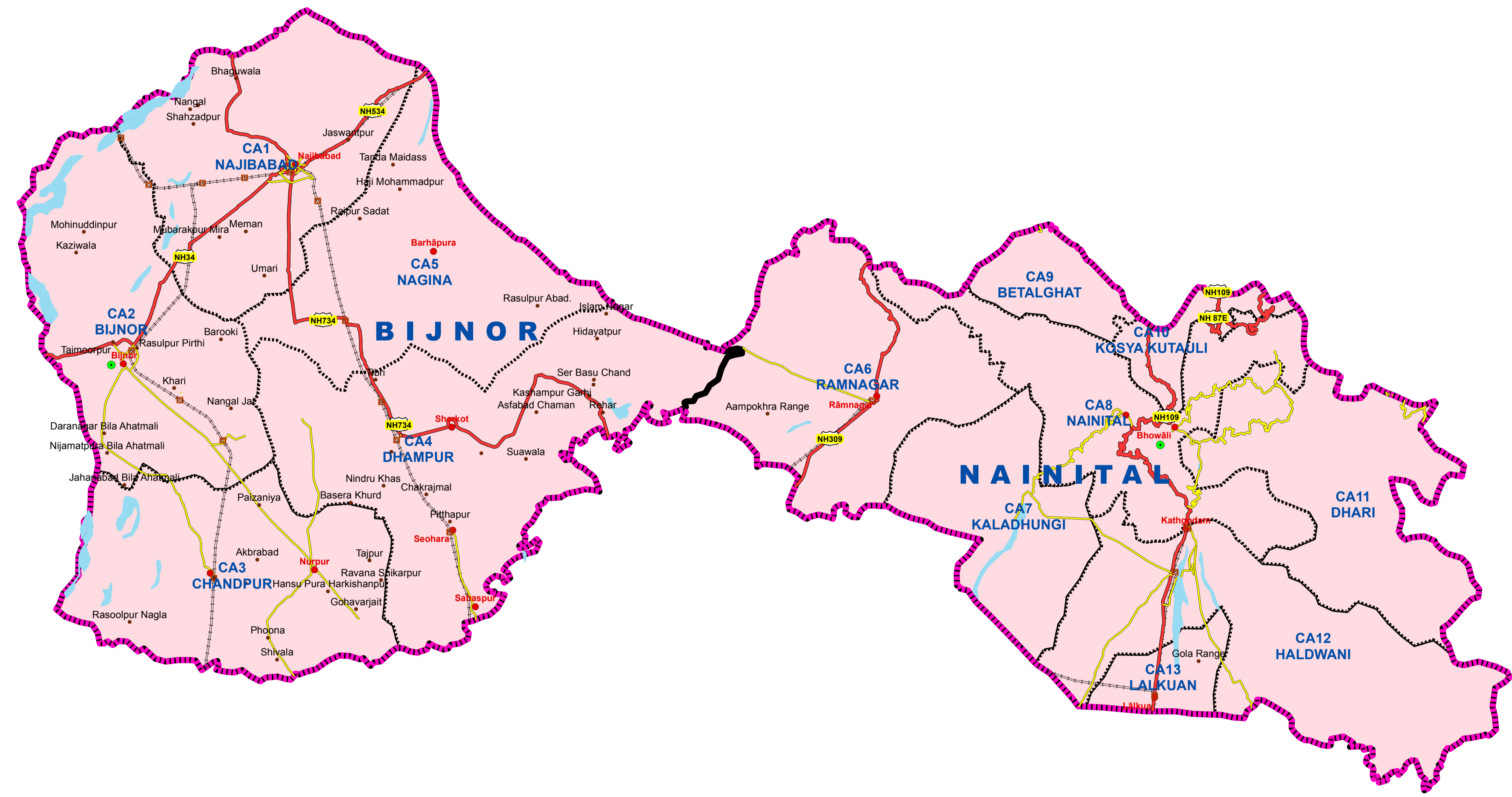


GEOGRAPHICAL AREA BIJNOR & NAINITAL DISTRICTS



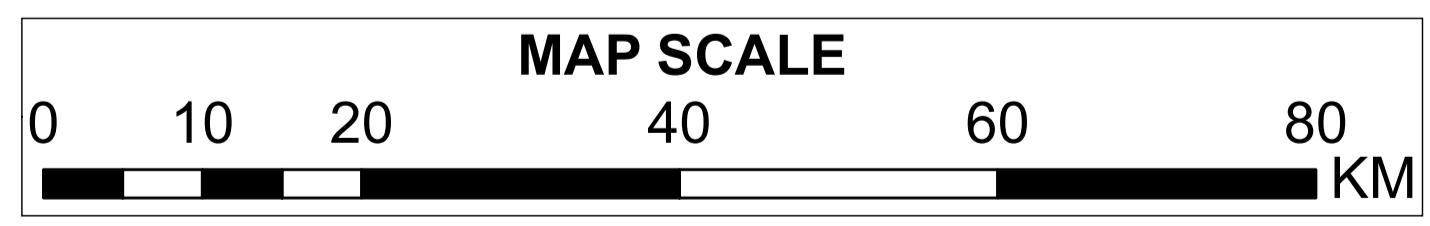
Total Geographical Area (Sq Km)	8812
No. of Charge Area	13
Total Household	821505
Total Population	4637318

CHARGE AREA ID	Name
CA1	NAJIBABAD
CA2	BIJNOR
CA3	CHANDPUR
CA4	DHAMPUR
CA5	NAGINA
CA6	RAMNAGAR
CA7	KALADHUNGI
CA8	NAINITAL
CA9	BETALGHAT
CA10	KOSYA KUTAULI
CA11	DHARI
CA12	HALDWANI
CA13	LALKUAN



LEGEND

VECTOR	LANDMARK
DISTRICT HEADQUARTER	RAILWAY STATIONS
TOWN	
VILLAGE WITH POPULATION 5000 AND ABOVE	
NATIONAL HIGHWAY	
STATE HIGHWAY	
RAILWAY	
GA BOUNDARY	
DISTRICT BOUNDARY	
CA BOUNDARY	
WATER BODY	



PETROLEUM AND NATURAL GAS REGULATORY BOARD
 1st Floor, World Trade Centre, Babar Road, New Delhi-110001

Map No.	2018/10.46
Date	Nov-18
Map Title	Geographical Area Bijnor and Nainital Districts

78°0'0"E 78°30'0"E 79°0'0"E 79°30'0"E 80°0'0"E

30°0'0"N
29°30'0"N
29°0'0"N
28°30'0"N

30°0'0"N
29°30'0"N
29°0'0"N
28°30'0"N