

82°0'0"E

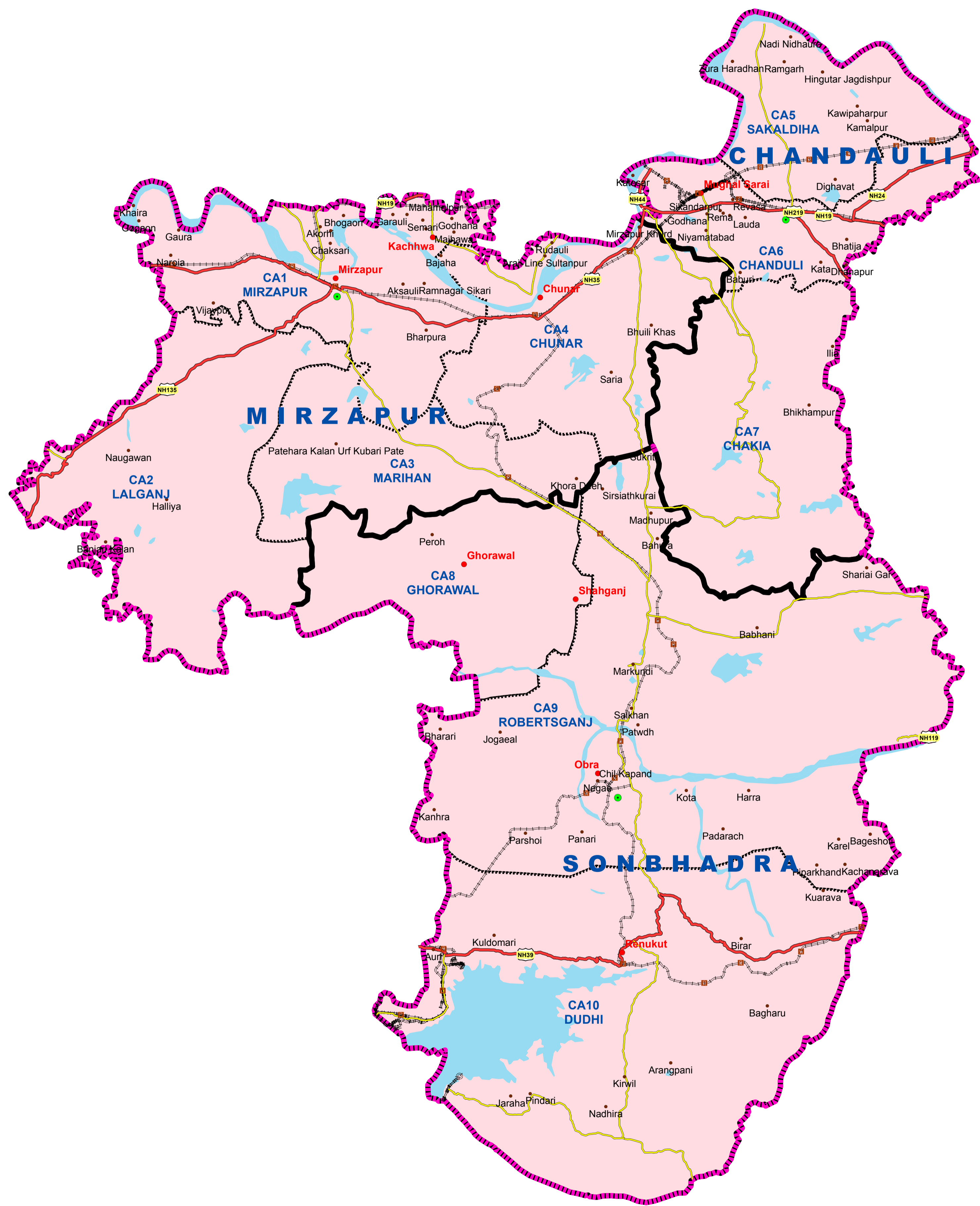
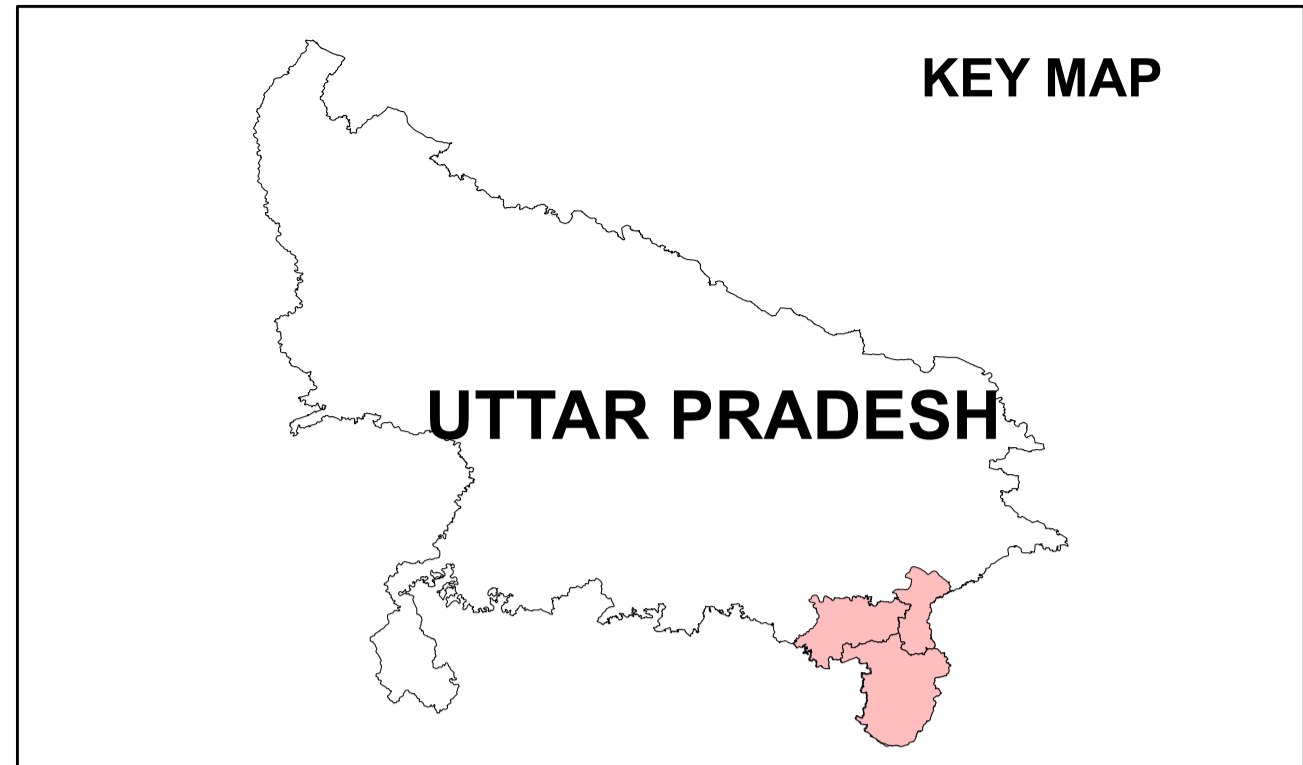
82°30'0"E

83°0'0"E

83°30'0"E



GEOGRAPHICAL AREA MIRZAPUR, CHANDAULI AND SONBHADRA DISTRICTS

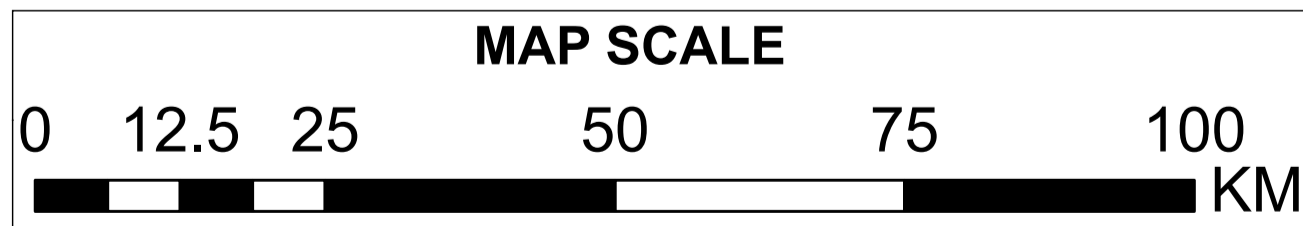


Total Geographical Area (Sq Km)	13851
No. of Charge Area	10
Total Household	1021798
Total Population	6312285

CHARGE AREA ID	Name
CA1	MIRZAPUR
CA2	LALGANJ
CA3	MARIHAN
CA4	CHUNAR
CA5	SAKALDIHA
CA6	CHANDULI
CA7	CHAKIA
CA8	GHORAWAL
CA9	ROBERTSGANJ
CA10	DUDHI

LEGEND

VECTOR	LANDMARK
DISTRICT HEADQUARTER	RAILWAY STATIONS
TOWN	VILLAGE WITH POPULATION 5000 AND ABOVE
NATIONAL HIGHWAY	RAILWAY
STATE HIGHWAY	GA BOUNDARY
DISTRICT BOUNDARY	CA BOUNDARY
WATER BODY	



PETROLEUM AND NATURAL GAS REGULATORY BOARD
1st Floor, World Trade Centre, Babar Road, New Delhi-110001

Map No.	2018/10.44
Date	Nov-18
Map Title	Geographical Area Mirzapur, Chandauli and Sonbhadra Districts

82°0'0"E

82°30'0"E

83°0'0"E

83°30'0"E

84°0'0"E

25°30'0"N
25°0'0"N
24°30'0"N
24°0'0"N