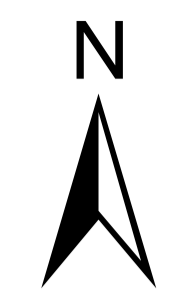
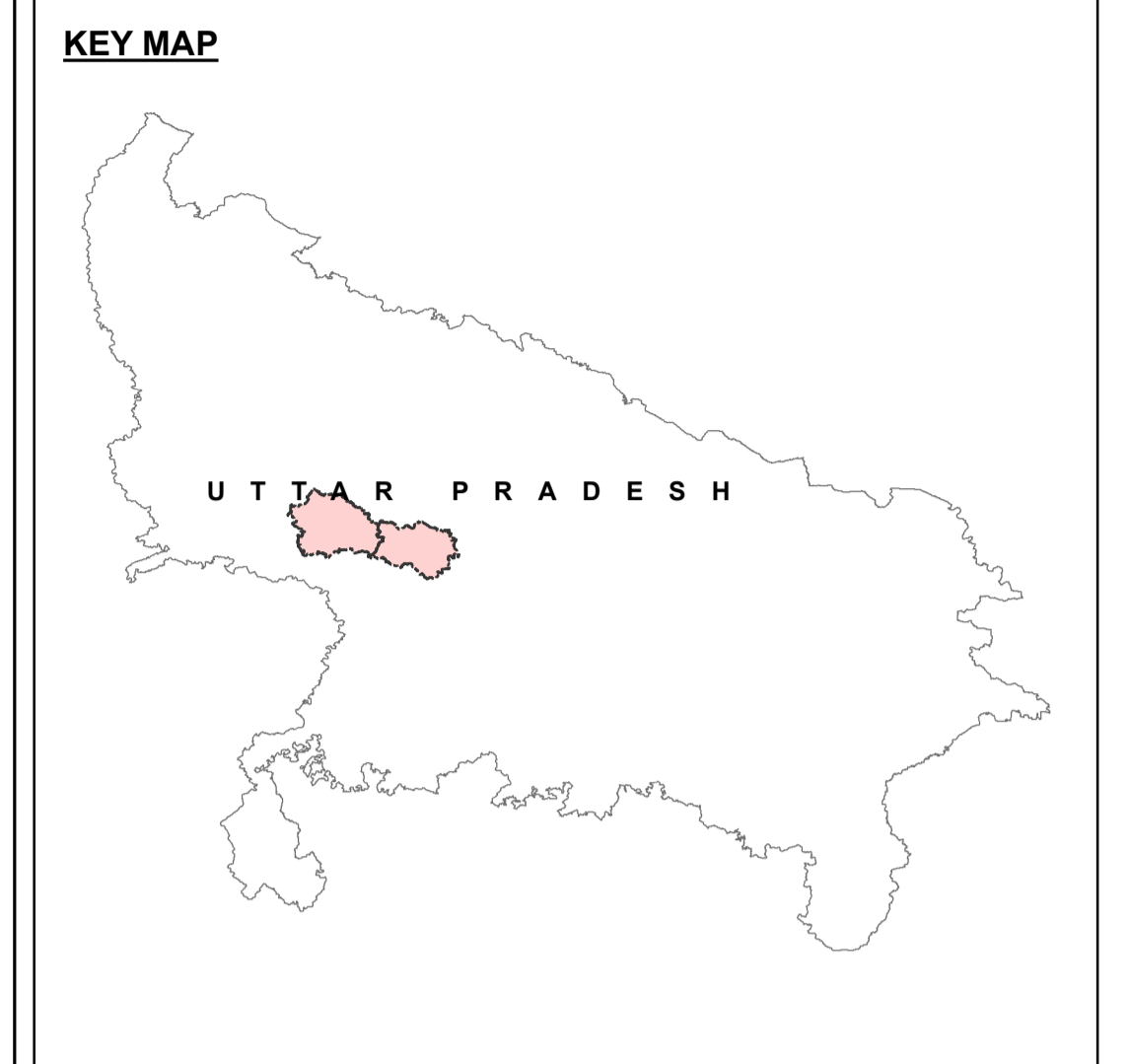


78°40'0"E 78°50'0"E 79°0'0"E 79°10'0"E 79°20'0"E 79°30'0"E 79°40'0"E 79°50'0"E 80°0'0"E



GEOGRAPHICAL AREA MAINPURI AND KANNAUJ DISTRICTS

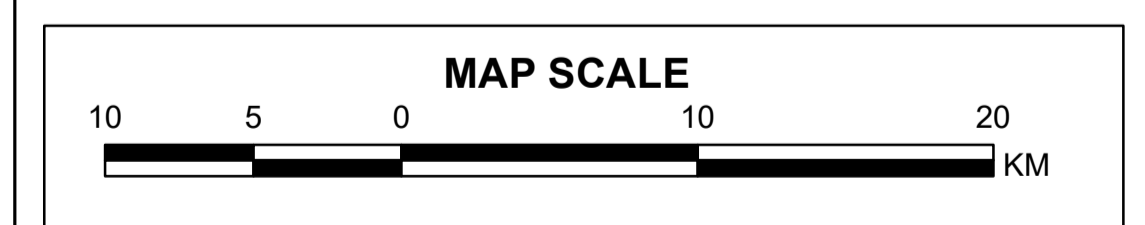


Total Geographical Area (Sq Km)	4,853
No. of Charge Area	10
Total Household	5,94,618
Total Population	35,25,145

CHARGE AREA ID	NAME
CA-01	Mainpuri
CA-02	Karhal
CA-03	Bhogaon
CA-04	Chhibramau
CA-05	Tirwa
CA-06	Kannauj

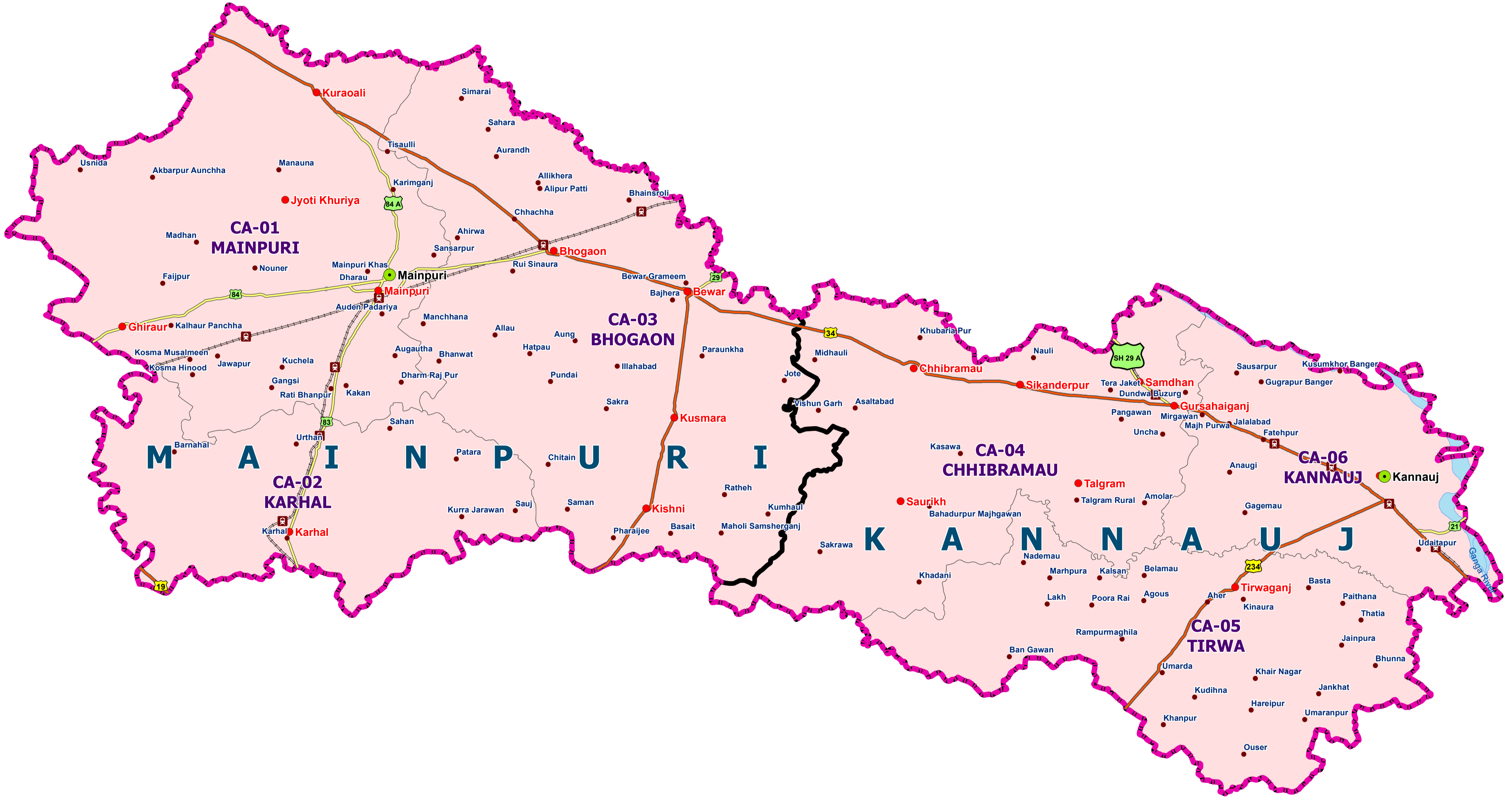
LEGEND

VECTOR	LANDMARK
DISTRICT HEADQUARTER	RAILWAY STATION
TOWN	VILLAGE WITH POPULATION 5000 AND ABOVE
NATIONAL HIGHWAY	STATE HIGHWAY
RAILWAY	GA BOUNDARY
DISTRICT BOUNDARY	CHARGE AREA BOUNDARY
WATER BODY	INDUSTRIAL AREA



PETROLEUM AND NATURAL GAS REGULATORY BOARD
1st Floor, World Trade Centre, Babar Road, New Delhi-110001

Map No.	2018/10.43
Date	Nov-18
Map Title	Geographical Area Mainpuri And Kannauj Districts



78°40'0"E 78°50'0"E 79°0'0"E 79°10'0"E 79°20'0"E 79°30'0"E 79°40'0"E 79°50'0"E 80°0'0"E

27°40'0"N 27°30'0"N 27°20'0"N 27°10'0"N 27°0'0"N 26°50'0"N 26°40'0"N 26°30'0"N

27°40'0"N 27°30'0"N 27°20'0"N 27°10'0"N 27°0'0"N 26°50'0"N 26°40'0"N 26°30'0"N