
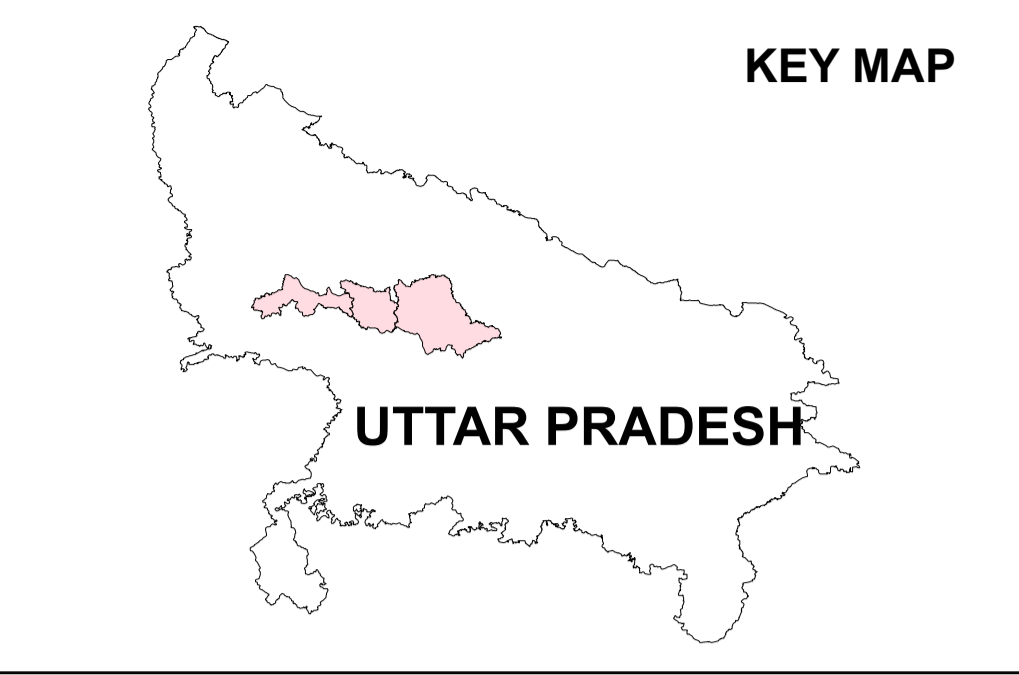


78°0'0"E 78°30'0"E 79°0'0"E 79°30'0"E 80°0'0"E 80°30'0"E



**GEOGRAPHICAL AREA FARRUKHABAD, ETAH AND HARDOI DISTRICTS**

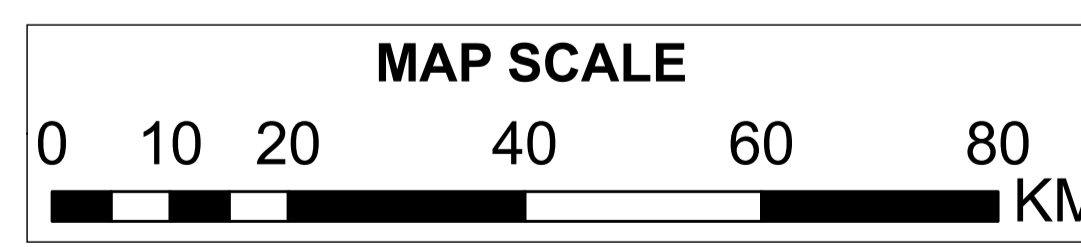


Total Geographical Area (Sq Km)	10598
No. of Charge Area	11
Total Household	1328856
Total Population	7752529

CHARGE AREA ID	NAME
CA1	JALESAR
CA2	ETAH
CA3	ALIGANJ
CA4	KAIMGANJ
CA5	FARRUKABAD
CA6	AMRITPUR
CA7	SAWAYAJPUR
CA8	SHAHABAD
CA9	HARDOI
CA10	BILGRAM
CA11	SANDILA

**LEGEND**

<b>VECTOR</b>	<b>LANDMARK</b>
DISTRICT HEADQUARTER	RAILWAY STATIONS
TOWN	
VILLAGE WITH POPULATION 5000 AND ABOVE	
NATIONAL HIGHWAY	
STATE HIGHWAY	
RAILWAY	
GA BOUNDARY	
DISTRICT BOUNDARY	
CA BOUNDARY	
WATER BODY	



**PETROLEUM AND NATURAL GAS REGULATORY BOARD**  
1st Floor, World Trade Centre, Babar Road, New Delhi-110001

Map No.	2018/10.39
Date	Nov-18
Map Title	Geographical Area Farrukhabad, Etah and Hardoi Districts



78°30'0"E 79°0'0"E 79°30'0"E 80°0'0"E 80°30'0"E 81°0'0"E

28°0'0"N

27°30'0"N

27°0'0"N

26°30'0"N

28°30'0"N

28°0'0"N

27°30'0"N

27°0'0"N

26°30'0"N