


71°0'0"E 71°30'0"E 72°0'0"E 72°30'0"E 73°0'0"E

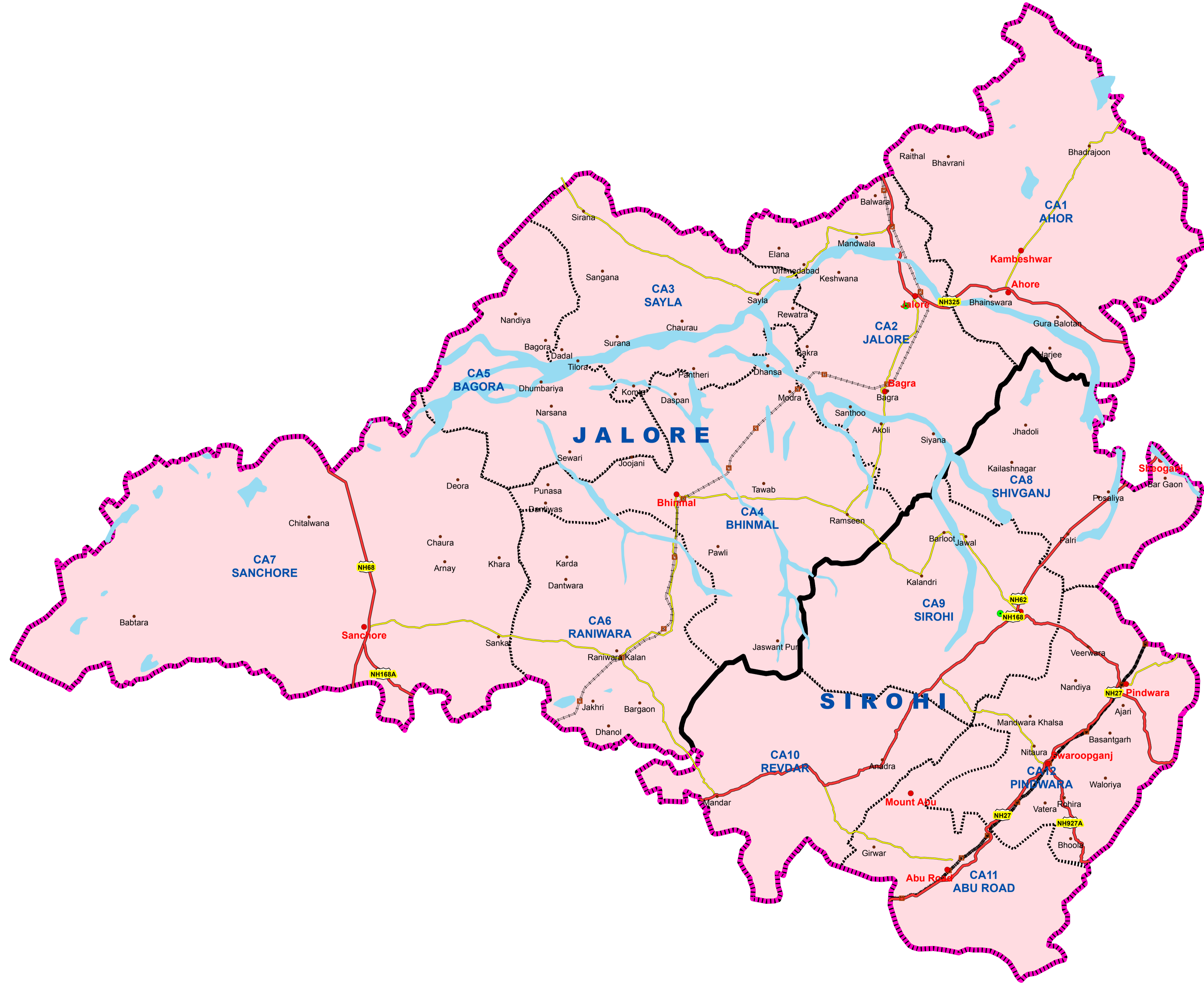


**GEOGRAPHICAL AREA JALORE AND SIROHI DISTRICTS**



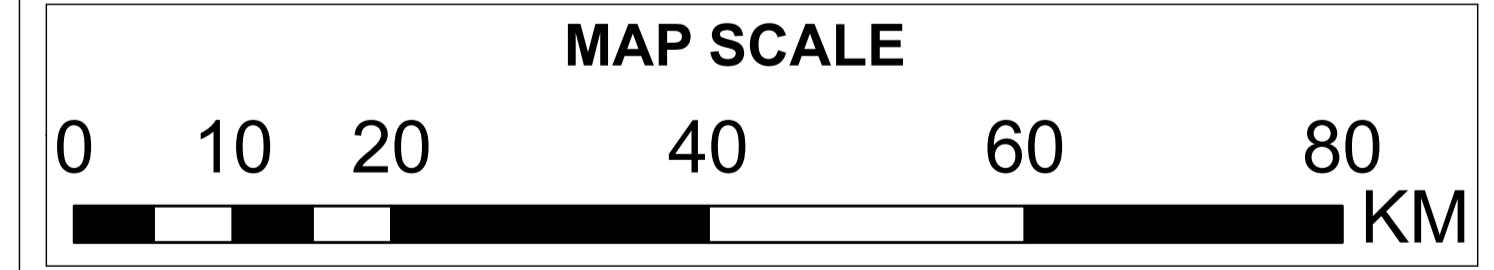
Total Geographical Area (Sq Km)	15776
No. of Charge Area	12
Total Household	525836
Total Population	2865076

CHARGE AREA ID	NAME
CA1	AHOR
CA2	JALORE
CA3	SAYLA
CA4	BHINMAL
CA5	BAGORA
CA6	RANIWARA
CA7	SANCHORE
CA8	SHIVGANJ
CA9	SIROHI
CA10	REVDAR
CA11	ABU ROAD
CA12	PINDWARA



**LEGEND**

<b>VECTOR</b>	<b>LANDMARK</b>
DISTRICT HEADQUARTER	RAILWAY STATIONS
TOWN	
VILLAGE WITH POPULATION 5000 AND ABOVE	
NATIONAL HIGHWAY	
STATE HIGHWAY	
RAILWAY	
GA BOUNDARY	
DISTRICT BOUNDARY	
CA BOUNDARY	
WATER BODY	



**PETROLEUM AND NATURAL GAS REGULATORY BOARD**  
 1st Floor, World Trade Centre, Babar Road, New Delhi-110001

Map No.	2018/10.35
Date	Nov-18
Map Title	Geographical Area Jalore and Sirohi Districts

71°30'0"E 72°0'0"E 72°30'0"E 73°0'0"E

25°30'0"N  
25°0'0"N  
24°30'0"N  
24°0'0"N