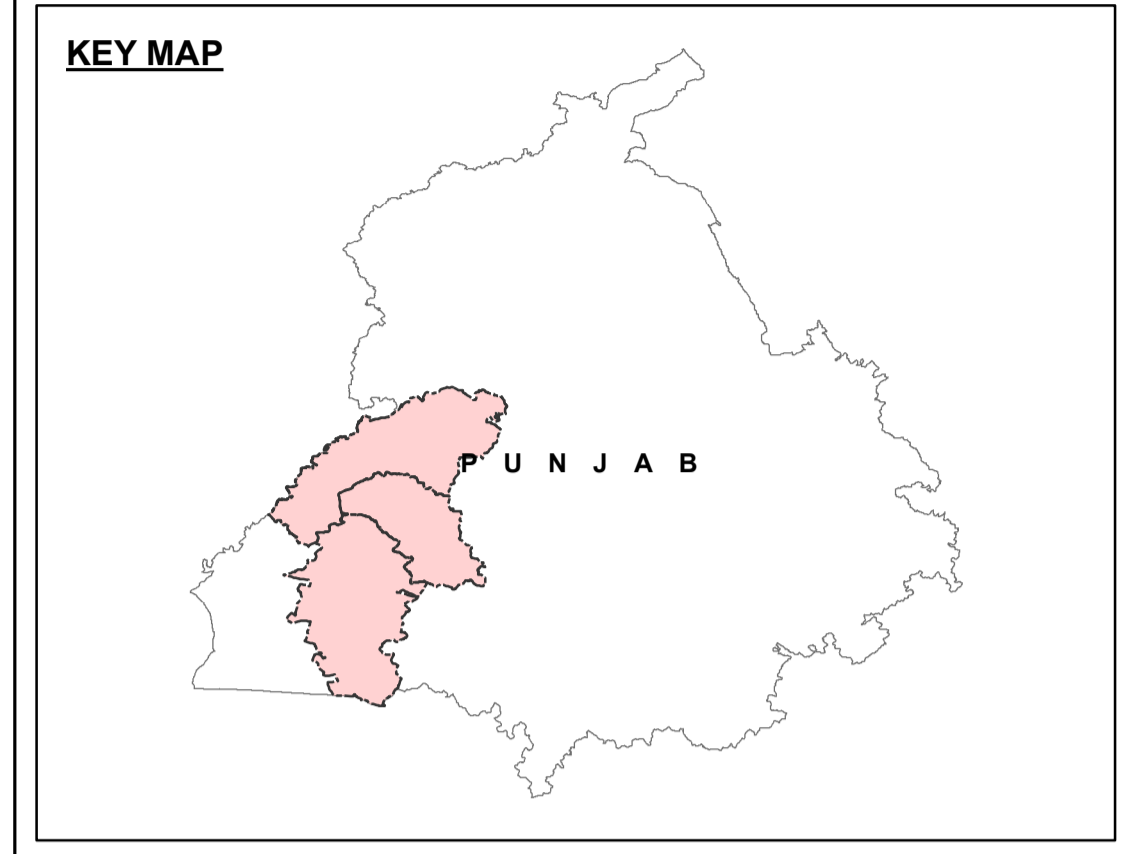
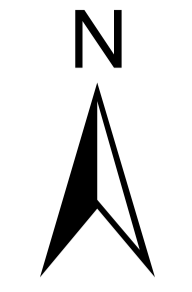


# GEOGRAPHICAL AREA FEROZEPUR, FARIDKOT AND SRI MUKTSAR SAHIB DISTRICTS

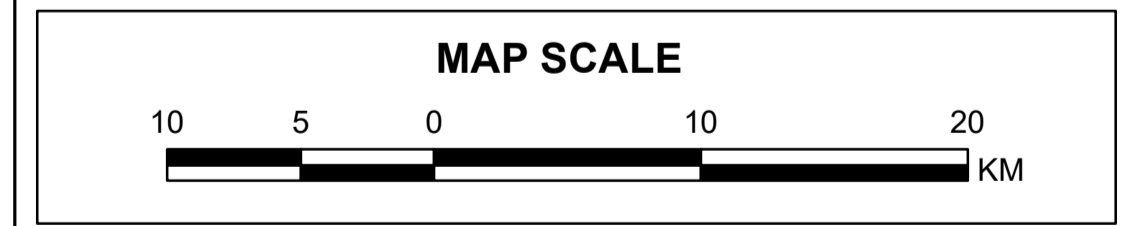


Total Geographical Area (Sq Km)	6,950
No. of Charge Area	9
Total Household	4,84,713
Total Population	25,22,278

CHARGE AREA ID	NAME	CHARGE AREA ID	NAME
CA-01	Guru Harsahai	CA-06	Jaitu
CA-02	Ferozepur	CA-07	Sri Muktsar Sahib
CA-03	Zira	CA-08	Gidderbaha
CA-04	Faridkot	CA-09	Malout
CA-05	Kotakpura		

### LEGEND

DISTRICT HEADQUARTER	RAILWAY STATION
TOWN	
VILLAGE WITH POPULATION 5000 AND ABOVE	
NATIONAL HIGHWAY	
STATE HIGHWAY	
RAILWAY	
GA BOUNDARY	
DISTRICT BOUNDARY	
CHARGE AREA BOUNDARY	
WATER BODY	
INDUSTRIAL AREA	



**PETROLEUM AND NATURAL GAS REGULATORY BOARD**  
1st Floor, World Trade Centre, Babar Road, New Delhi-110001

Map No.	2018/10.32
Date	Nov-18
Map Title	Geographical Area Ferozepur, Faridkot And Sri Muktsar Sahib Districts

