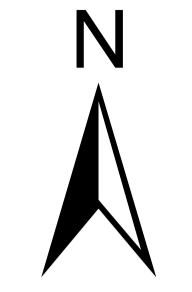


77°30'0"E 77°40'0"E 77°50'0"E 78°0'0"E 78°10'0"E 78°20'0"E

77°30'0"E 77°40'0"E 77°50'0"E 78°0'0"E 78°10'0"E 78°20'0"E

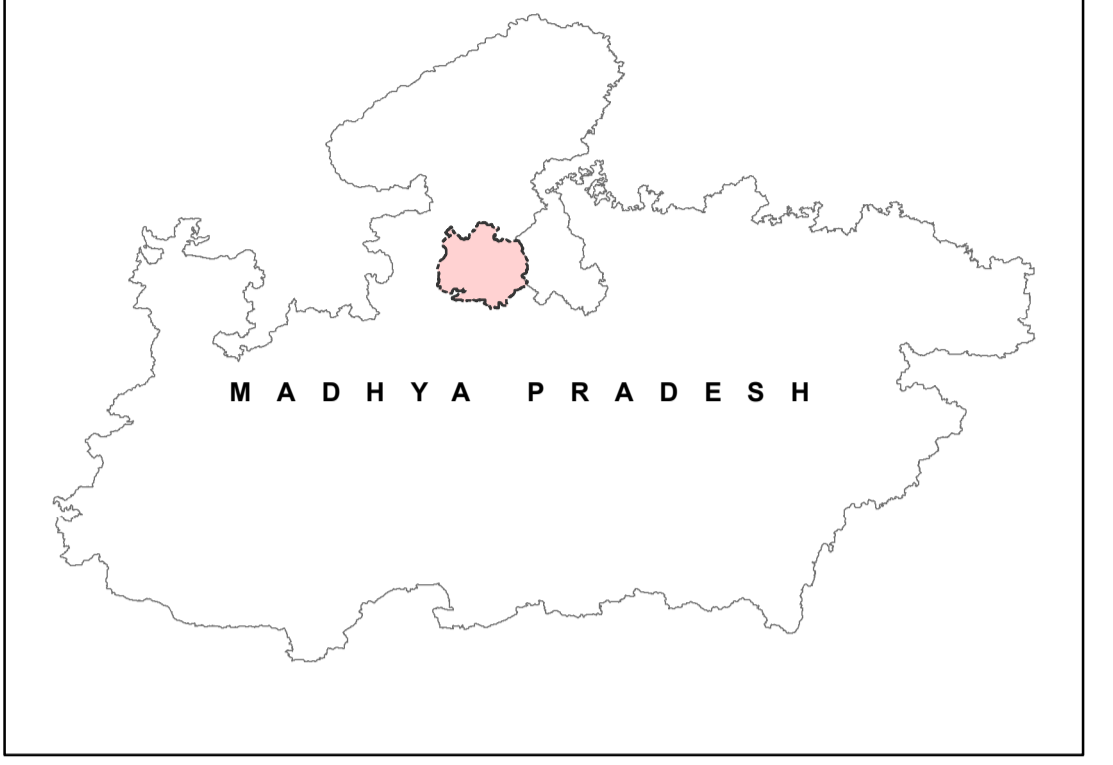
25°0'0"N 24°50'0"N 24°40'0"N 24°30'0"N 24°20'0"N

25°0'0"N 24°50'0"N 24°40'0"N 24°30'0"N 24°20'0"N



GEOGRAPHICAL AREA ASHOKNAGAR DISTRICT

KEY MAP




Total Geographical Area (Sq Km)	4,674
No. of Charge Area	5
Total Household	1,72,680
Total Population	8,45,071

CHARGE AREA ID	NAME
CA-01	Chanderi
CA-02	Mungaoli
CA-03	Ashoknagar
CA-04	Shadora
CA-05	Isagarh

LEGEND

- | | |
|----------------------|--|
| VECTOR | LANDMARK |
| DISTRICT HEADQUARTER | RAILWAY STATION |
| TOWN | VILLAGE WITH POPULATION 5000 AND ABOVE |
| NATIONAL HIGHWAY | STATE HIGHWAY |
| RAILWAY | GA BOUNDARY |
| DISTRICT BOUNDARY | CHARGE AREA BOUNDARY |
| WATER BODY | |

MAP SCALE



PETROLEUM AND NATURAL GAS REGULATORY BOARD
1st Floor, World Trade Centre, Babar Road, New Delhi-110001

Map No.	2018/10.22
Date	Nov-18
Map Title	Geographical Area Ashoknagar District

