
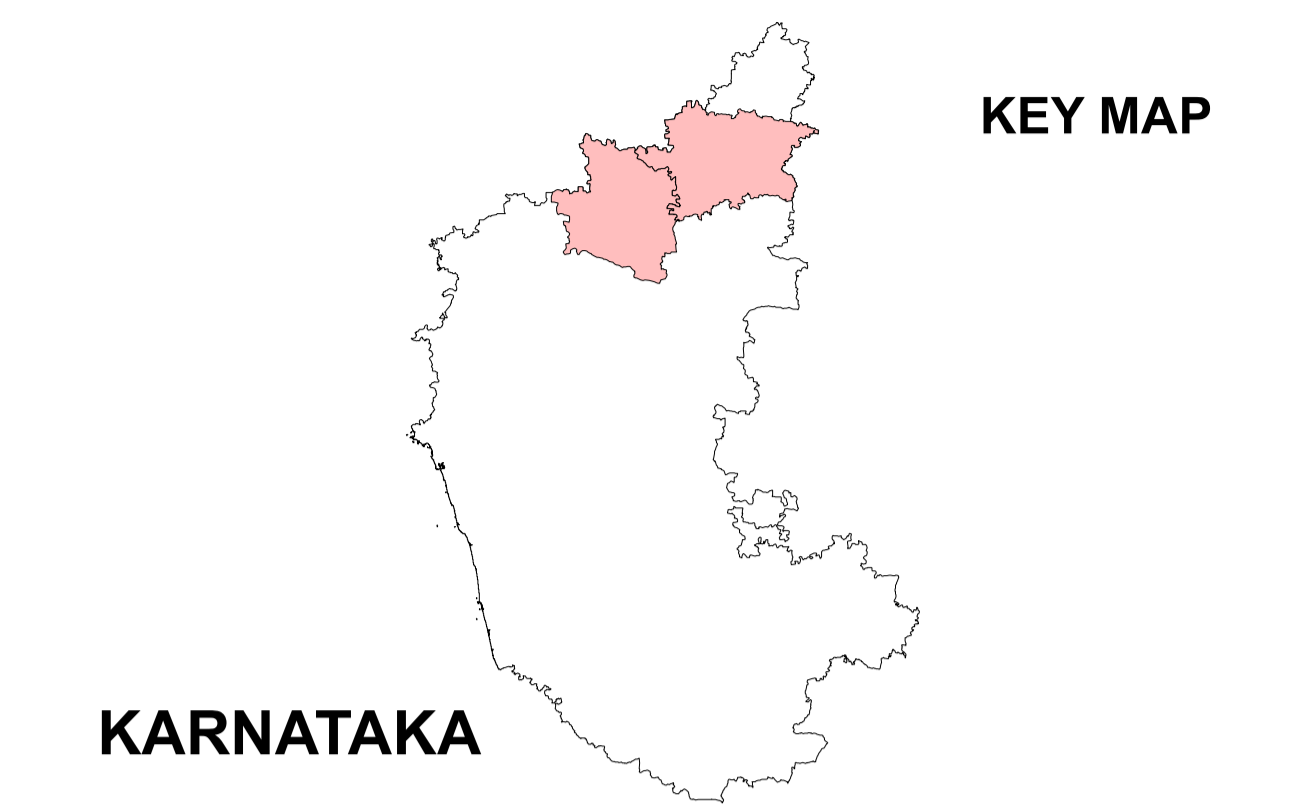


75°30'0"E 76°0'0"E 76°30'0"E 77°0'0"E 77°30'0"E

18°0'0"N
17°30'0"N
17°0'0"N
16°30'0"N
16°0'0"N



**GEOGRAPHICAL AREA
KALABURAGI AND VIJAYAPURA DISTRICTS**

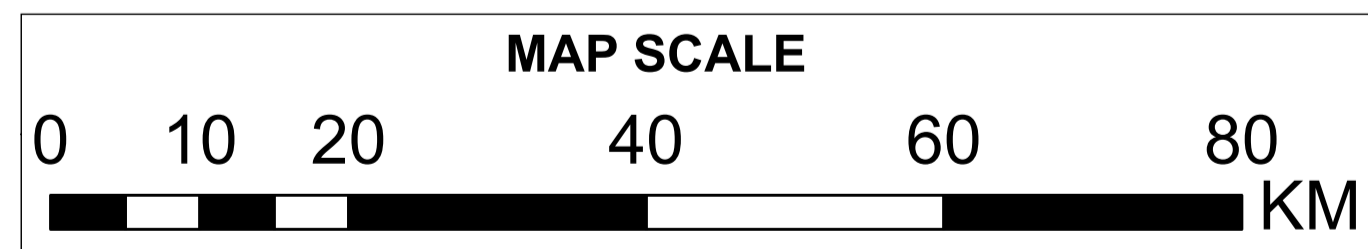


Total Geographical Area (Sq Km)	21452
No. of Charge Area	10
Total Household	876513
Total Population	4743657

CHARGE AREA ID	NAME
CA1	INDI
CA2	BIJAPUR
CA3	BASAVANA BAGEVADI
CA4	MUDEBIHAL
CA5	SINDGI
CA6	AFZALPUR
CA7	ALAND
CA8	GULBARGA
CA9	CHINCHOLI
CA10	SEDAM
CA11	CHITAPUR
CA12	JEVARGI

LEGEND

VECTOR	LANDMARK
DISTRICT HEADQUARTER	RAILWAY STATIONS
TOWN	VILLAGE WITH POPULATION 5000 AND ABOVE
NATIONAL HIGHWAY	STATE HIGHWAY
RAILWAY	GA BOUNDARY
DISTRICT BOUNDARY	CA BOUNDARY
WATER BODY	



PETROLEUM AND NATURAL GAS REGULATORY BOARD
1st Floor, World Trade Centre, Babar Road, New Delhi-110001

Map No.	2018/10.18
Date	Nov-18
Map Title	Geographical Area Kalaburagi and Vijayapura Districts

75°30'0"E 76°0'0"E 76°30'0"E 77°0'0"E 77°30'0"E

18°0'0"N
17°30'0"N
17°0'0"N
16°30'0"N
16°0'0"N