
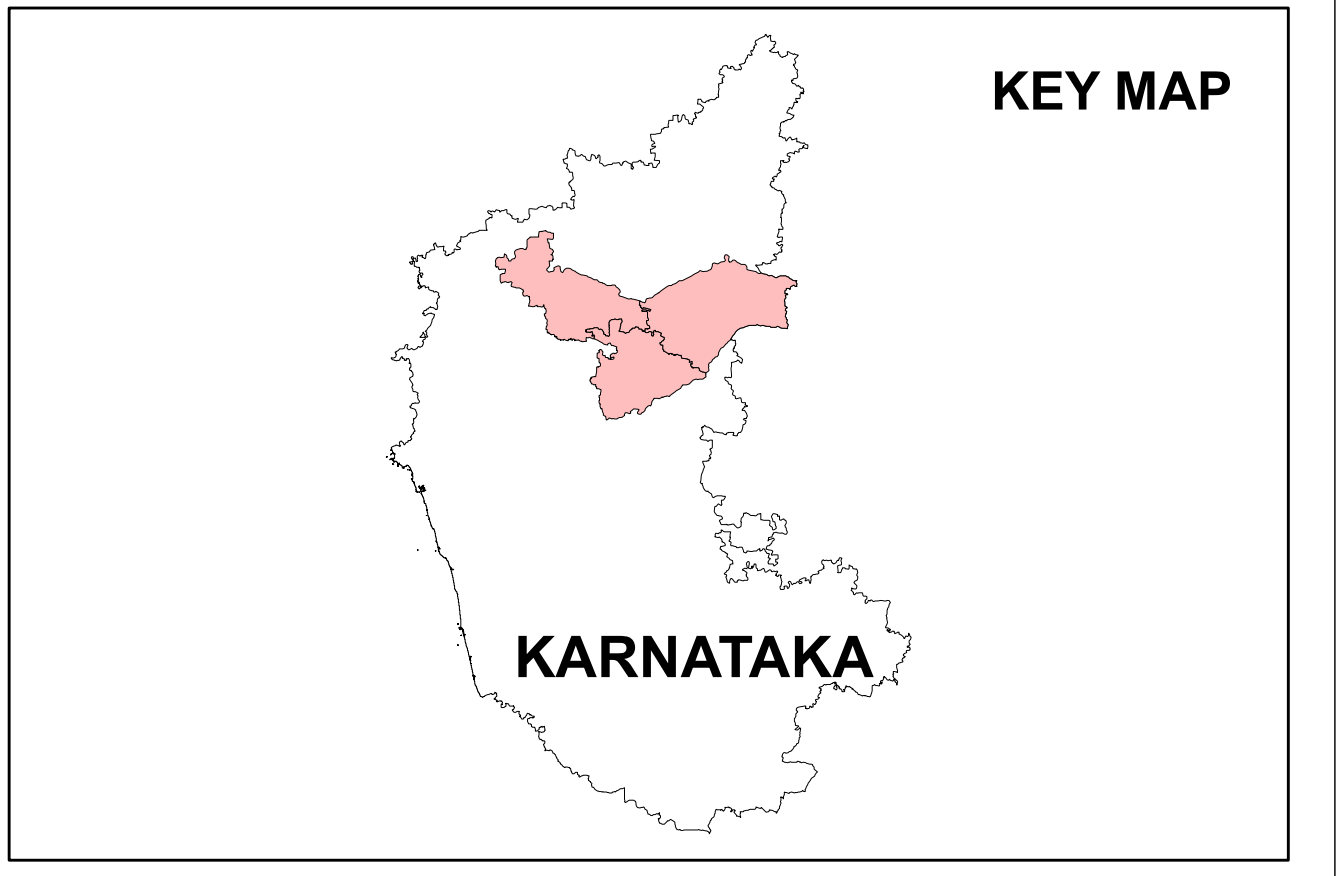


75°0'0"E 75°30'0"E 76°0'0"E 76°30'0"E 77°0'0"E 77°30'0"E



GEOGRAPHICAL AREA BAGALKOT, KOPPAL AND RAICHUR DISTRICTS



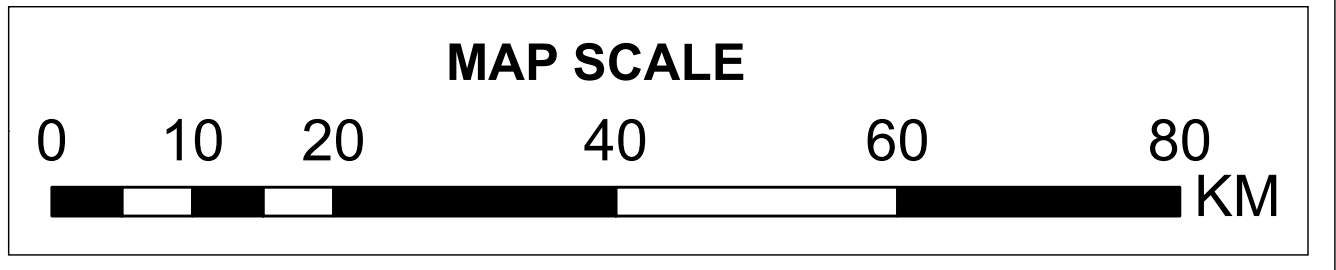
Total Geographical Area (Sq Km)	20564
No. of Charge Area	15
Total Household	986186
Total Population	5208484

CHARGE AREA ID	NAME
CA1	JAMKHANDI
CA2	MUDHOL
CA3	BILGI
CA4	BAGALKOT
CA5	BADAMI
CA6	HUNGUND
CA7	LINGSUGUR
CA8	DEVADURGA
CA9	RAICHUR
CA10	MANVI
CA11	SINDHNUR
CA12	GANGAWATI
CA13	KUSHTAGI
CA14	YELBARGA
CA15	KOPPAL



LEGEND

VECTOR	LANDMARK
DISTRICT HEADQUARTER	RAILWAY STATIONS
TOWN	VILLAGE WITH POPULATION 5000 AND ABOVE
NATIONAL HIGHWAY	RAILWAY
STATE HIGHWAY	GA BOUNDARY
RAILWAY	DISTRICT BOUNDARY
GA BOUNDARY	CA BOUNDARY
WATER BODY	



PETROLEUM AND NATURAL GAS REGULATORY BOARD
 1st Floor, World Trade Centre, Babar Road, New Delhi-110001

Map No.	2018/10.16
Date	Nov-18
Map Title	Geographical Area Bagalkot, Koppal and Raichur Districts

75°0'0"E 75°30'0"E 76°0'0"E 76°30'0"E 77°0'0"E 77°30'0"E

17°0'0"N
16°30'0"N
16°0'0"N
15°30'0"N
15°0'0"N